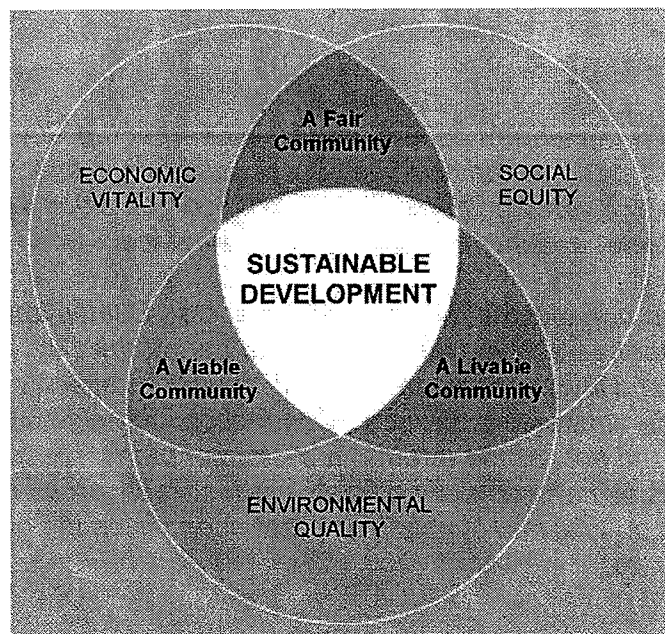


*Town Center is anchored along N. 175<sup>th</sup> St. by the City Hall complex, Shorewood High School, the Shoreline Fire Department Headquarters, and the Ronald Sewer Offices and Yard. The linear park at Town Center between Aurora Boulevard and Midvale Avenue North provides a green thread through the center of the area. City Hall serves not only as the seat of government, but also provides an active venue for many other civic functions. The north end of Town Center includes the revitalized historic five-point interchange at Firlands Way.*

*Town Center is a physically and visually attractive, inviting, and interesting place where form and function come together to promote a thriving environment for residents, businesses, and visitors. Notable features include a number of green open spaces both large and intimate, enclosed plazas, storefronts opening onto parks and wide sidewalks, underground and rear parking, numerous ground-floor and corner retail options within mixed-use buildings, and internal streets within large blocks with other pathways that provide safe, walkable and bikable connections throughout the Center area east, west, north, and south.*

*Building heights range from one to three stories within transition areas adjacent to single-family residential areas along Linden and Stone avenues, up to six stories in mixed-use buildings along sections of Aurora Boulevard, while buildings in the Midvale and Firlands areas are generally four to five-story mixed-use structures. Building materials, facades, designs, landscaped setbacks, as well as public art and green infrastructure features represent a wide variety of styles and functions while maintaining a harmonious look and feel.*

*The City of Shoreline has long been committed to the realization of the three E's of sustainability -- environmental quality, economic vitality and social equity -- and Town Center has successfully integrated these values to achieve sustainable development.*



**Fig. 4 Principles of Sustainable Development**

### Environmental Quality

*While respecting elements of its historic character, Town Center has become a model of environmentally sound building and development practices. The buildings themselves are state-of-the-art energy efficient and sustainable structures with zero carbon impacts. Town Center's tree canopy and native vegetation are all part of a strategic system for capturing and treating stormwater on site and protecting and enhancing overall environmental quality. Major transit stops along the mature Aurora Boulevard provide quick and convenient connections to major centers elsewhere in the region. Civic spaces and parks have been designed for daily use and special events.*

### Economic Vitality

*Town Center attracts a robust mix of office, service, and retail development. The boulevard boasts an exciting choice of shops, restaurants, entertainment, and nightlife. The Center is a model of green industry and economic sustainability that generates the financial resources to help support excellent city services, with the highest health and living standards. As a result, Town Center's success helps to make Shoreline one of the most fiscally sound and efficiently run cities on the West Coast.*

### Social Equity

*Town Center offers a broad range of job opportunities and housing choices that attract a diversity of household types, ages, and incomes. Attention to design allows the public gathering places to be accessible to all. People feel safe here day and night. Festivals, exhibits, and performances attract people of all ages and cultural backgrounds.*

### Summary

*Town Center is thoughtfully planned and built, yet all the choices feel organic and natural, as if each feature and building is meant to be here. Town Center is a place people want to be in Shoreline in 2030, and is positioned to continue to grow gracefully and sustainably for decades.*

## **Town Center Goals**

**Goal TC-1** Create a Town Center that embodies the sustainability values of environmental quality, economic vitality, and social equity.

**Goal TC-2** Create a Town Center that is complete, compact, and connected to its neighborhoods and the region.


**Goal TC-3** Create a "sense of place" in Town Center that provides a focal point for Shoreline's civic life and community-wide identity and embraces its unique history.

**Goal TC-4** Create an economically and culturally thriving Town Center through the coordinated efforts of the City, the School District, other public sector organizations, business organizations, community non-profits, and neighborhood associations.

### **Town Center Policies**

**Policy TC-1** Promote a blend of civic, commercial, and residential uses in Town Center.


**Policy TC-2** Create a safe, attractive, and walkable Town Center that links mixed use, mid-rise buildings, a broad range of housing choices, major civic amenities, public gathering places, and bus rapid transit service.



*Fig. 5 Mid-rise, mixed use buildings provide pedestrian scale and access at the street level while accommodating housing and business opportunities above*


**Policy TC-3** Increase the variety of housing choices in Town Center and increase opportunities for moderate cost housing. Reduce new housing construction costs and incentivize affordable housing in Town Center.

**Policy TC-4** Publicize innovative “green infrastructure” including City Hall, Shorewood High School, and Aurora boulevard as models for private projects in Town Center.



**Fig. 6** *The LEED GOLD City Hall*

**Policy TC-5** Encourage additional retail, service, grocery, and restaurant uses to serve both a broader regional market as well as people who live or work in Town Center, or within walking distance of Rapid Ride bus service that will provide walk-on access to Town Center from the entire length of Aurora by 2013.




**Fig. 7** *Aurora Improvements will accommodate Bus Rapid Transit service starting in 2013*

**Policy TC-6** Connect Town Center to other parts of Shoreline and the region by promoting multi-modal transportation choices including high capacity transit on Aurora, frequent local bus service, bicycle paths, and improved pedestrian walkways.

**Policy TC-7** Leverage federal, state, and other investment sources, and market Town Center as a high value location for private investment and business starts.

**Policy TC-8** Enhance the sustainability of adjacent residential neighborhoods through targeted investments in green street links to Town Center, and focused programs to enhance energy conservation and carbon neutrality.




**Fig. 8** *Examples of private investments in alternative energy and public investments in low impact drainage facilities in the right-of-way*

**Policy TC-9** Create a seamless network of safe, convenient, and attractive walkway improvements within Town Center that also connects to all streets, the Interurban Trail, high capacity transit on Aurora, and adjacent neighborhoods.

**Policy TC-10** Create safe and attractive pedestrian crossings of Aurora, walkways to better link uses within Town Center, and more direct and attractive walkways from adjacent neighborhoods.

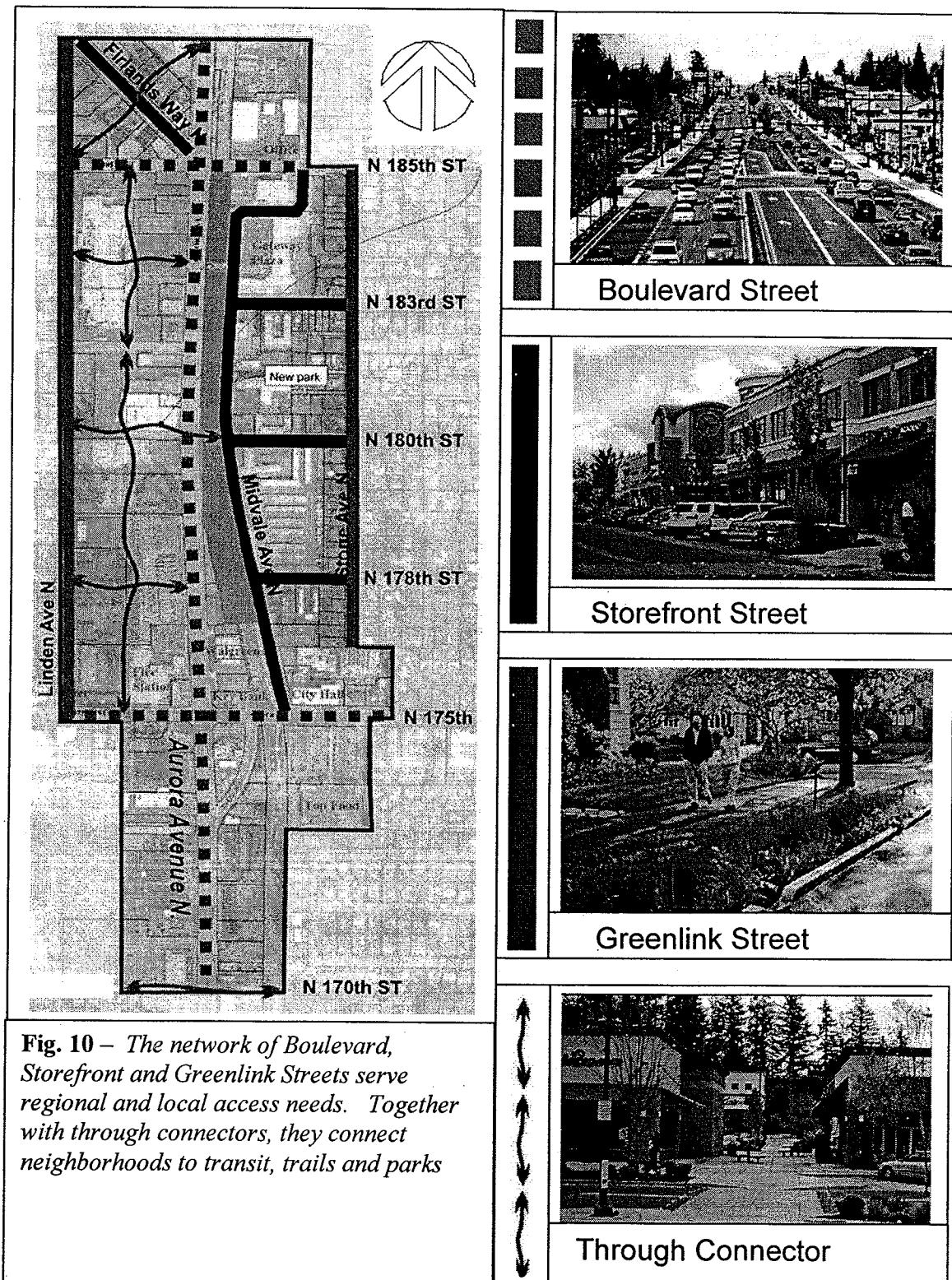
**Policy TC-11** Reduce the noise, visual, and safety impacts of traffic on Aurora Avenue as it passes through the Town Center.

**Policy TC-12** Give clear visual indication of Town Center's boundaries with gateway treatments, such as signs and landscaping. (See Fig. 2 for location of gateways).




**Fig. 9** *Example of a potential town center gateway sign*

**Policy TC-13** Create a hierarchy of Boulevard, Storefront, and Greenlink streets to serve different mobility and access roles within Town Center.



**Policy TC-14** Post public “wayfinding” signs to direct motorists and bicyclists to public destinations within and near Town Center.




**Fig. 11** Wayfinding signs can be located in medians, behind sidewalks, or on poles

**Policy TC- 15** Encourage the removal of the western leg of the intersection at N. 182th and Aurora if re-development of lands at N. 180<sup>th</sup> and Aurora enables the installation of a fully signalized mid-block intersection at that location.

**Policy TC-16** Consider the creation of new rights-of-way, or the vacation of other rights-of-way in order to facilitate better vehicular and pedestrian circulation. Encourage parcel aggregation and more comprehensive site development designs in order to create a more pedestrian friendly environment, and promote mixed use development.


**Policy TC-17** Protect adjacent residential areas from impacts generated by developments in Town Center. Create a medium density buffer between the commercial uses in Town Center and the single family neighborhoods east of Midvale that limit lighting, signage, and noise impacts. Orient commercial uses west of Aurora so that they have primary access and impacts oriented toward Aurora, rather than to the neighborhood west of Linden.



**Fig. 12** Townhouses provide an effective buffer by backing onto commercial and facing onto residential



**Policy TC-18** Reconfigure Midvale Avenue N. as a low speed, pedestrian-friendly lane to support mixed use development on the east side and public uses in the Town Center Park.



**Fig. 13** *Midvale Ave N., Interurban Trail and City Hall*

**Policy TC-19** Recognize the environmental and aesthetic value of existing stands of prominent trees, promote a green built environment by adopting the U.S. Green Building Code, and launch a recognition program for innovative private projects that exemplify the sustainability vision for Town Center.

**Policy TC-20** Develop the park at Town Center as a memorable, green, open space and link it to the City Hall Civic Center. Program both of these spaces for celebrations, public gatherings, and informal “third places.”




**Fig. 14** *Farmers' markets and community events are several possible park uses*

**Policy TC-21** Celebrate the heritage of the community through preservation, education, and interpretation of artifacts and places in or near Town Center. Work



with the Shoreline Historical Museum to explore the possibilities for a “Town Center Heritage Walk” and programs to help activate the Park at Town Center.



**Fig. 15** *Town Center history: the Interurban Railway, Ronald School House, and Red Brick Road*

**Policy TC -22** Call attention to the unique diagonal orientation of Firlands Way, as well as its history, with such place-making methods as interpretive signage, murals, street furniture and exposing the red bricks still beneath the road surface. Encourage a long-term vision for Firlands Way as a pedestrian oriented storefront street. Reclassify the street if necessary to allow the historic road to remain a central part of that vision.

**Policy TC-23** Encourage structured parking for commercial, multifamily, and mixed use developments, and reduce parking requirements in recognition of the availability of transit, on-street parking, walkability, and housing types.

**Policy TC-24** Where feasible, minimize surface parking lots, locate them in rear or side yards and screen them with landscaping, low walls or fences, arbors, and other treatments to soften visual impacts.

**Policy TC-25** Abate the remaining billboards, or re-locate them out of the Town Center, and craft a form-based sign code that orients and sizes commercial signage based on the function and speed of streets and walkways served.

**Policy TC-26** Create a form-based development code and streamlined permit process that consolidates environmental review and design review into a single expedited administrative permit review. Adopt illustrated and clear design standards with a menu of options and opportunities for design flexibility.

**Policy TC-27** Adopt Town Center design standards and a design review process so that new projects respect existing architectural patterns (e.g., building forms, roof shapes, fenestration, materials, etc.) that provide context and human scale.

**Fig. 16** *A variety of existing roof shapes, materials, and colors in Town Center*





# Table of Contents

1. SUMMARY .....	1
1.1 Introduction .....	1
1.2 Planned Action Ordinance .....	1
1.2.1 Definition of Planned Action.....	1
1.2.2 Adoption of the Planned Action Ordinance.....	2
1.3 Proposed Action and Alternatives .....	2
1.3.1 Location.....	2
1.3.2 Proposed Action.....	4
1.3.3 No Action Alternative.....	6
1.4 Prior Planning and Environmental Review .....	7
1.5 Supplemental EIS .....	8
1.6 Prior Planning and Environmental Review .....	9
2. DESCRIPTION OF THE ALTERNATIVES.....	13
2.1 Introduction .....	13
2.2 Project History and Background .....	13
2.3 Action Alternative (Proposed Action).....	14
2.4 No Action Alternative.....	20
3. LAND USE AND AESTHETICS .....	23
3.1 Affected Environment.....	23
3.1.1 Current Conditions and Existing Zoning.....	23
3.1.2 Proposed Town Center Subarea Plan and Code .....	26
3.1.3 Town Center Demonstration Sites.....	30
3.2 Impacts.....	39
3.3 Mitigation Measures.....	39
3.4 Significant and Unavoidable Impacts.....	40
4. AIR QUALITY AND CLIMATE CHANGE .....	41
4.1 Affected Environment.....	41
4.1.1 Air Quality .....	41
4.1.2 Greenhouse Gas Emissions and Climate Change.....	42
4.2 Impacts.....	43
4.3 Mitigation Measures.....	44
4.4 Significant and Unavoidable Impacts.....	44
5. PARKS AND RECREATION .....	45
5.1 Affected Environment.....	45
5.1.1 Parks and Open Space within the Town Center Subarea .....	45
5.1.2 Parks and Open Space near the Town Center Subarea .....	47
5.1.3 Parks Level of Service.....	48
5.2 Impacts.....	48
5.3 Mitigation Measures.....	48
5.4 Significant and Unavoidable Impacts.....	48

6.	HISTORIC AND CULTURAL RESOURCES .....	49
6.1	Affected Environment.....	49
6.2	Impacts.....	51
6.3	Mitigation Measures.....	52
6.4	Significant and Unavoidable Impacts.....	52
7.	UTILITIES .....	53
7.1	Affected Environment.....	53
7.1.1	Electricity.....	53
7.1.2	Water .....	54
7.1.3	Sewer/Wastewater .....	55
7.1.4	Stormwater and Surface Water .....	55
7.1.5	Natural Gas .....	57
7.1.6	Refuse/Recycling/Yard and Food Waste .....	57
7.1.7	Telephone/Internet/Cable Television.....	57
7.2	Impacts.....	57
7.3	Mitigation Measures.....	57
7.4	Significant and Unavoidable Impacts.....	57
8.	TRANSPORTATION .....	59
8.1	Affected Environment.....	59
8.1.1	Vehicular Traffic .....	59
8.1.2	Neighborhood Protection and Traffic Calming.....	73
8.1.3	Pedestrian and Bicycle Environment .....	75
8.1.4	Transit .....	81
8.1.5	Parking .....	87
8.2	Impacts.....	88
8.3	Mitigation Measures.....	88
8.4	Significant and Unavoidable Impacts.....	89
9.	REFERENCES .....	91

#### List of Figures

Figure 1-1.	Town Center Boundaries .....	3
Figure 2-1.	Proposed Town Center Zoning .....	17
Figure 2-2.	Town Center Street Types and Pedestrian Circulation.....	18
Figure 2-3.	Current Zoning in the Town Center .....	22
Figure 3-1.	Looking East towards Midvale Avenue N and N 178 <sup>th</sup> Street.....	31
Figure 3-2.	Looking North towards Midvale Avenue N and N 178 <sup>th</sup> Street.....	32
Figure 3-3.	Looking South from N 180 <sup>th</sup> Street.....	32
Figure 3-4.	Corner of Midvale Avenue N and N 180 <sup>th</sup> Street looking South.....	33
Figure 3-5.	Looking Northwest towards Townhouses on Stone Avenue N .....	34
Figure 3-6.	Stone Avenue N Streetscape .....	34
Figure 3-7.	Looking West across the Interurban Trail and Aurora Avenue N.....	35
Figure 3-8.	Looking South towards Aurora Avenue N and N 185 <sup>th</sup> Street.....	36
Figure 3-9.	Linden Avenue N looking North towards N 182 <sup>nd</sup> Street .....	37
Figure 3-10.	Fred Meyer Southwest Entrance and Public Plaza Looking West .....	38
Figure 3-11.	Fred Meyer Southwest Entrance and Public Plaza Looking East.....	38