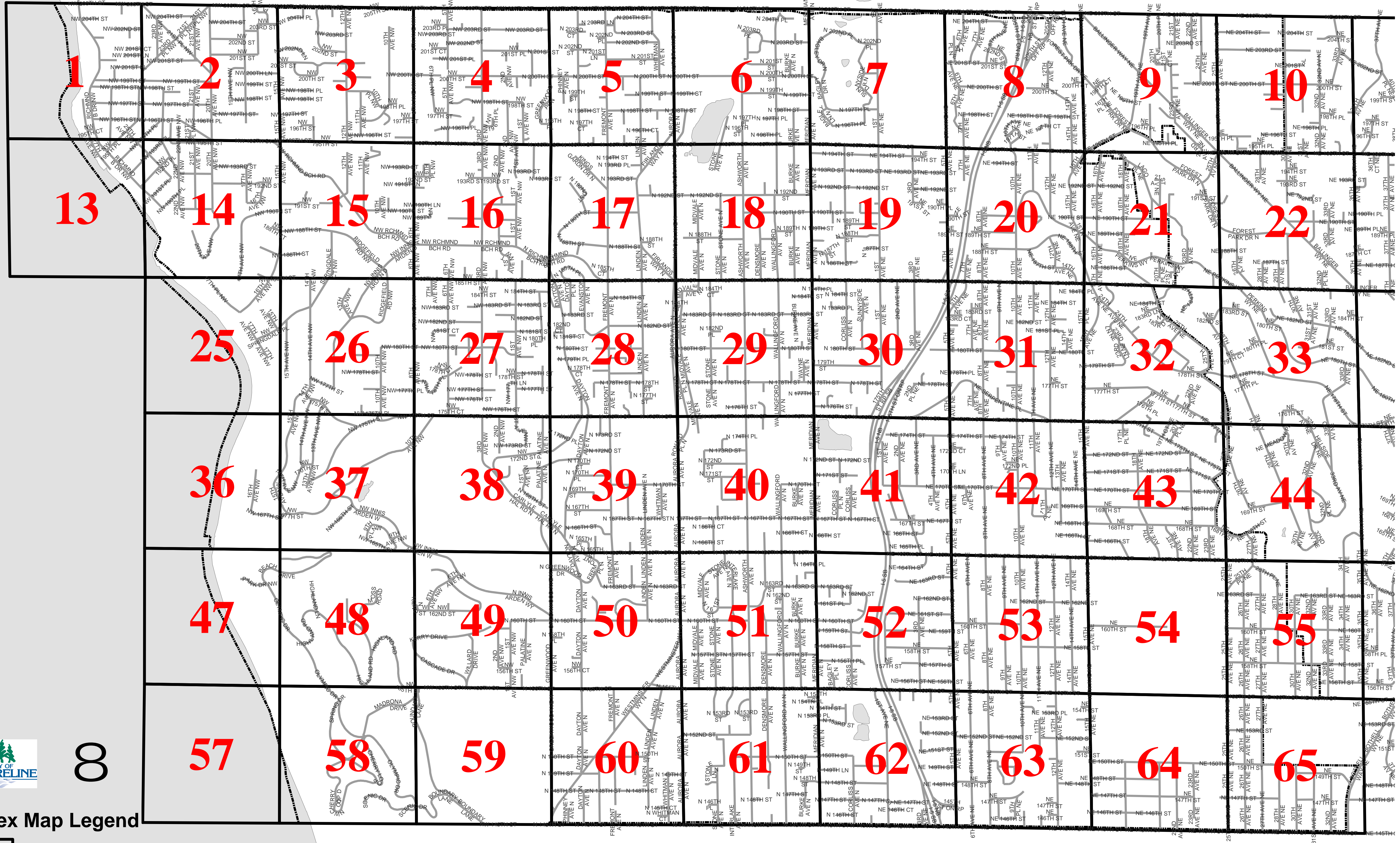
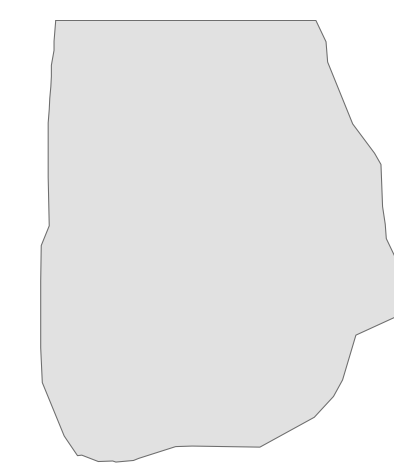


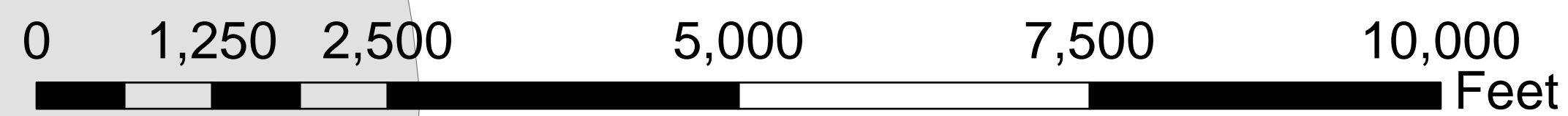
2007 Comprehensive Plan Maps



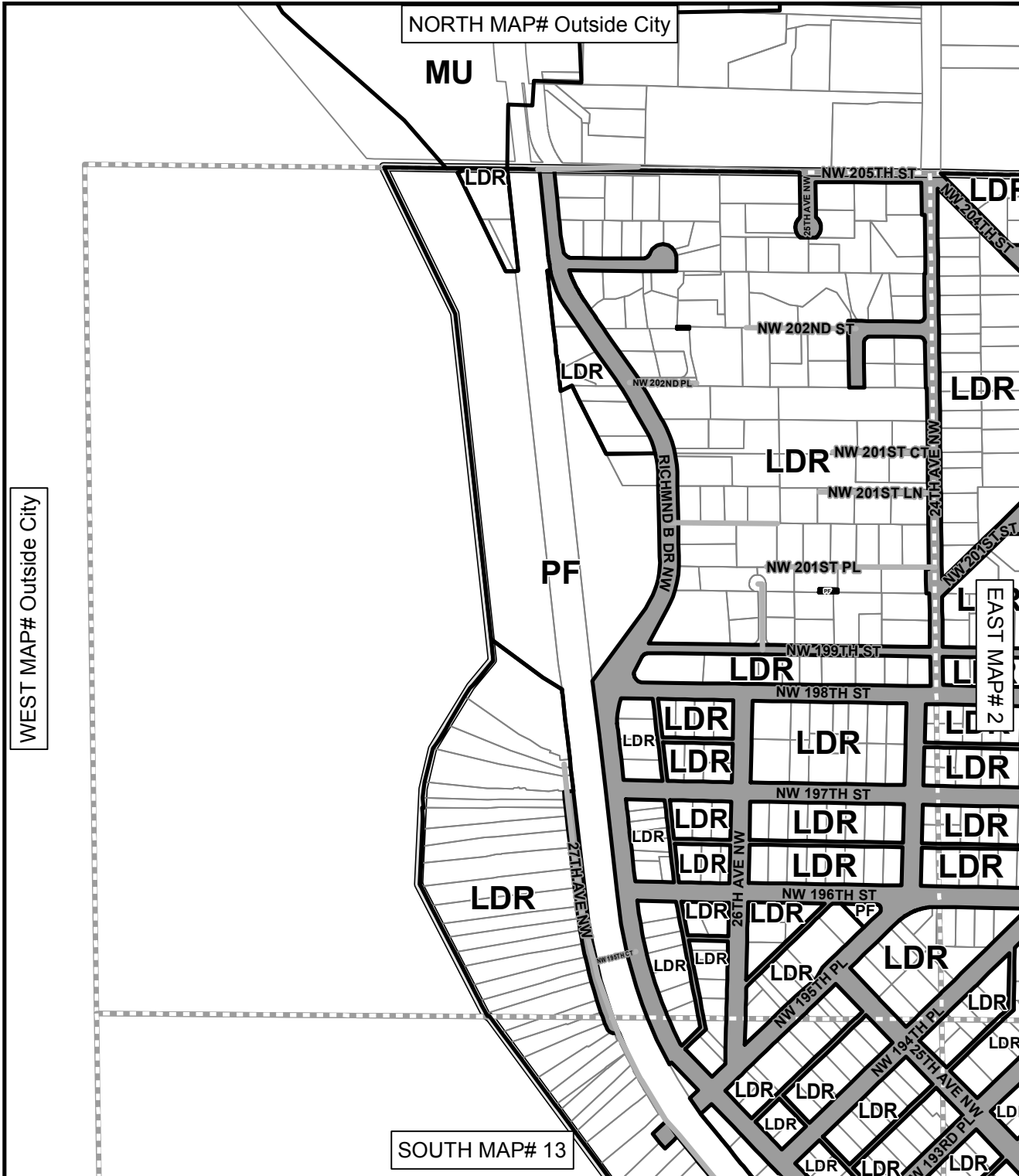
8

Index Map Legend

-  Index
-  City Limit
-  Street



Elevation Data:
Finlayson D.P., Haugen R.A., Greenberg, H. and Logsdon, M.G.
(2000) Puget Sound Digital Elevation Model, University of Washington.
(<http://students.washington.edu/finlayspugetsound/>)

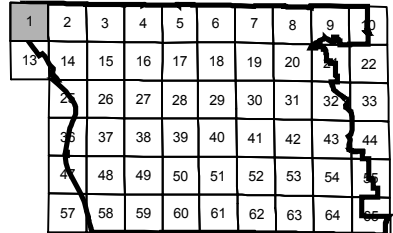


**CITY OF SHORELINE COMPREHENSIVE PLAN
LAND USE MAP**


Plot Date: 2/6/2007

Land Use Designation Legend

- | | |
|--|--|
| BaSSA Ballinager Special Study Area | PF Public Facility |
| BrSSA Briarcrest Special Study Area | PSSA Paramount Special Study Area |
| CB Community Business | PrOS Private Open Space |
| HDR High Density Residential | PubOS Public Open Space |
| LDR Low Density Residential | RB Regional Business |
| MDR Medium Density Residential | SFI Single Family Institution |
| MU Mixed Use | SSA Special Study Area |
| NCBD North City Business District | |



MAP # 1
1:3,600



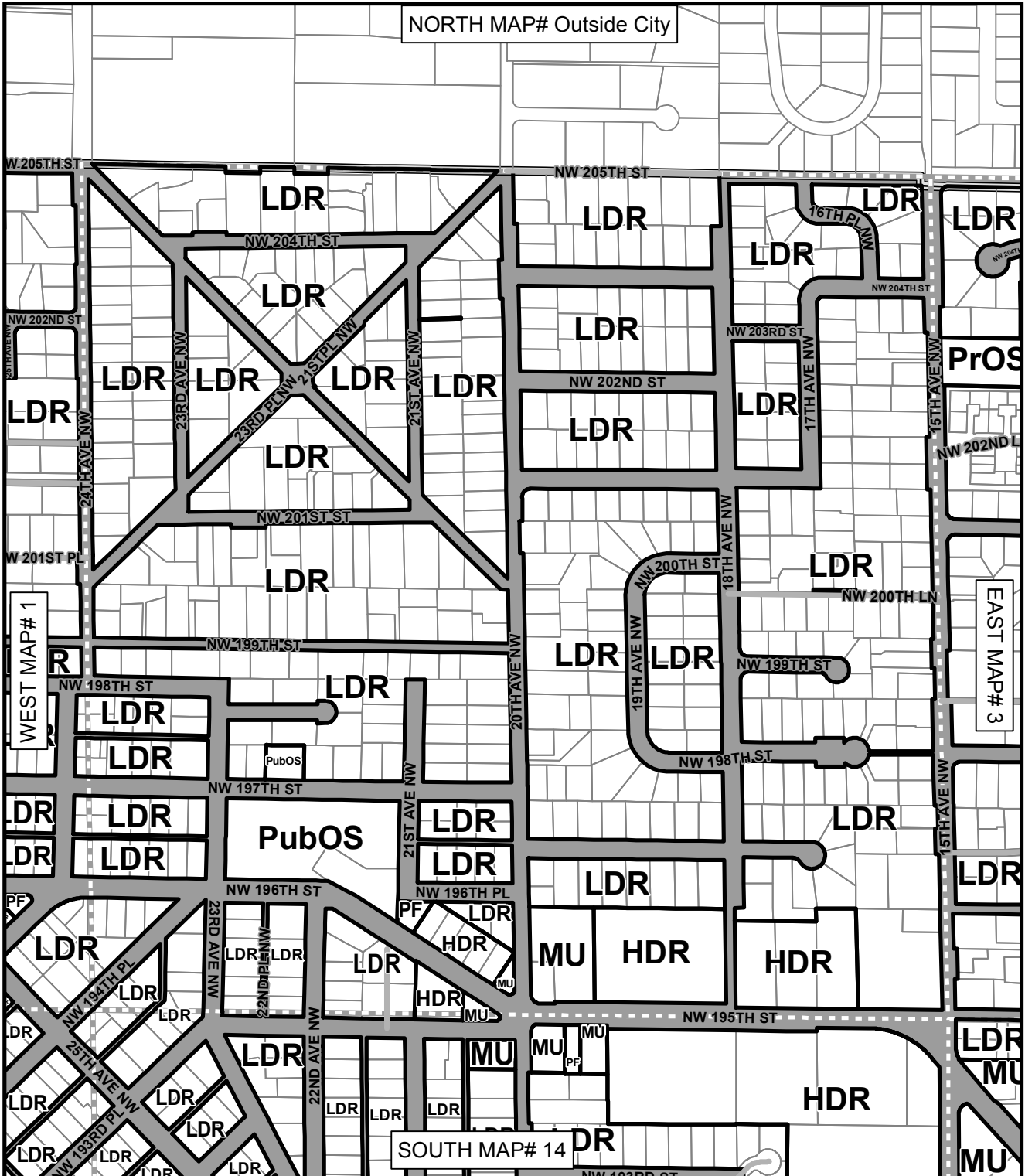
- Feature Legend**
- Map Tile Lines
 - Unclassified ROW
 - City Boundary
 - Parcel Line

No warranties of any sort, including accuracy, fitness, or merchantability, accompany this product.

Representation of official Comprehensive Plan land use map adopted by City Ordinance No. 292. Shows amendments through June 21, 2005.



NW1/4-S2-T26N-R3 E

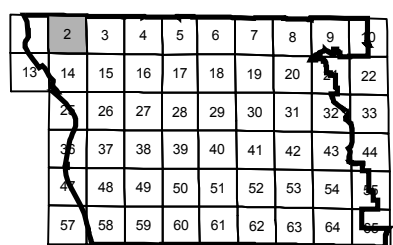


**CITY OF SHORELINE COMPREHENSIVE PLAN
LAND USE MAP**


Plot Date: 2/6/2007

Land Use Designation Legend

- | | |
|--|--|
| BaSSA Ballinager Special Study Area | PF Public Facility |
| BrSSA Briarcrest Special Study Area | PSSA Paramount Special Study Area |
| CB Community Business | ProS Private Open Space |
| HDR High Density Residential | PubOS Public Open Space |
| LDR Low Density Residential | RB Regional Business |
| MDR Medium Density Residential | SFI Single Family Institution |
| MU Mixed Use | SSA Special Study Area |
| NCBD North City Business District | |



MAP # 2
1:3,600



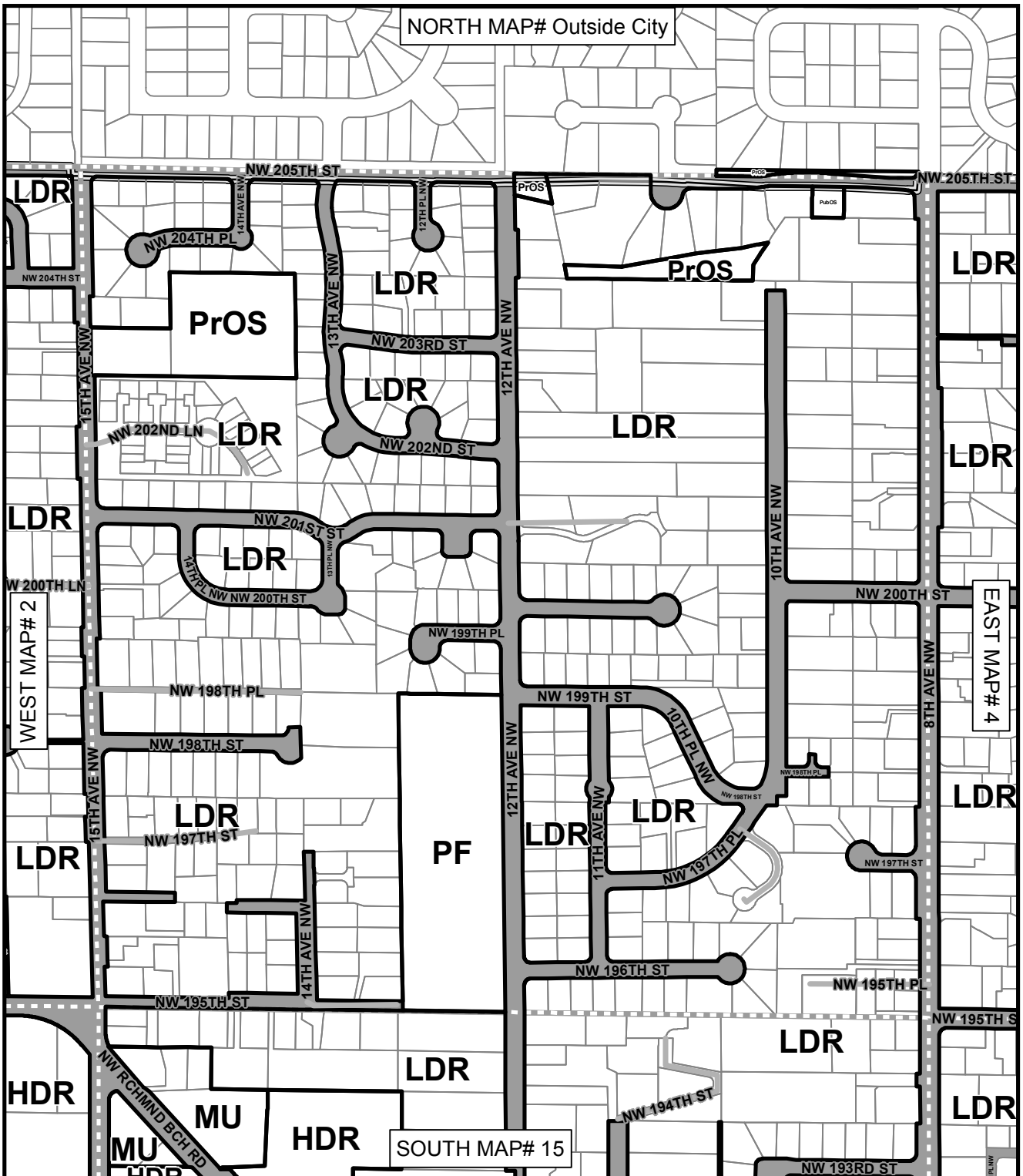
- Feature Legend**
- | | |
|------------------|--------------------|
| - Map Tile Lines | - Unclassified ROW |
| - City Boundary | - Parcel Line |

No warranties of any sort, including accuracy, fitness, or merchantability, accompany this product.

Representation of official Comprehensive Plan land use map adopted by City Ordinance No. 292. Shows amendments through June 21, 2005.



NE1/4-S2-T26N-R3 E

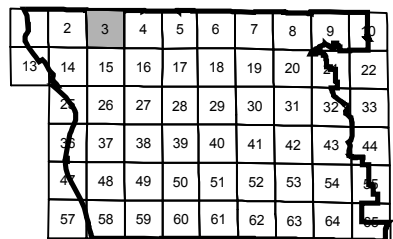


**CITY OF SHORELINE COMPREHENSIVE PLAN
LAND USE MAP**


Plot Date: 2/6/2007

Land Use Designation Legend

- | | |
|--|--|
| BaSSA Ballinager Special Study Area | PF Public Facility |
| BrSSA Briarcrest Special Study Area | PSSA Paramount Special Study Area |
| CB Community Business | PrOS Private Open Space |
| HDR High Density Residential | PubOS Public Open Space |
| LDR Low Density Residential | RB Regional Business |
| MDR Medium Density Residential | SFI Single Family Institution |
| MU Mixed Use | SSA Special Study Area |
| NCBD North City Business District | |



MAP # 3
1:3,600



Feature Legend

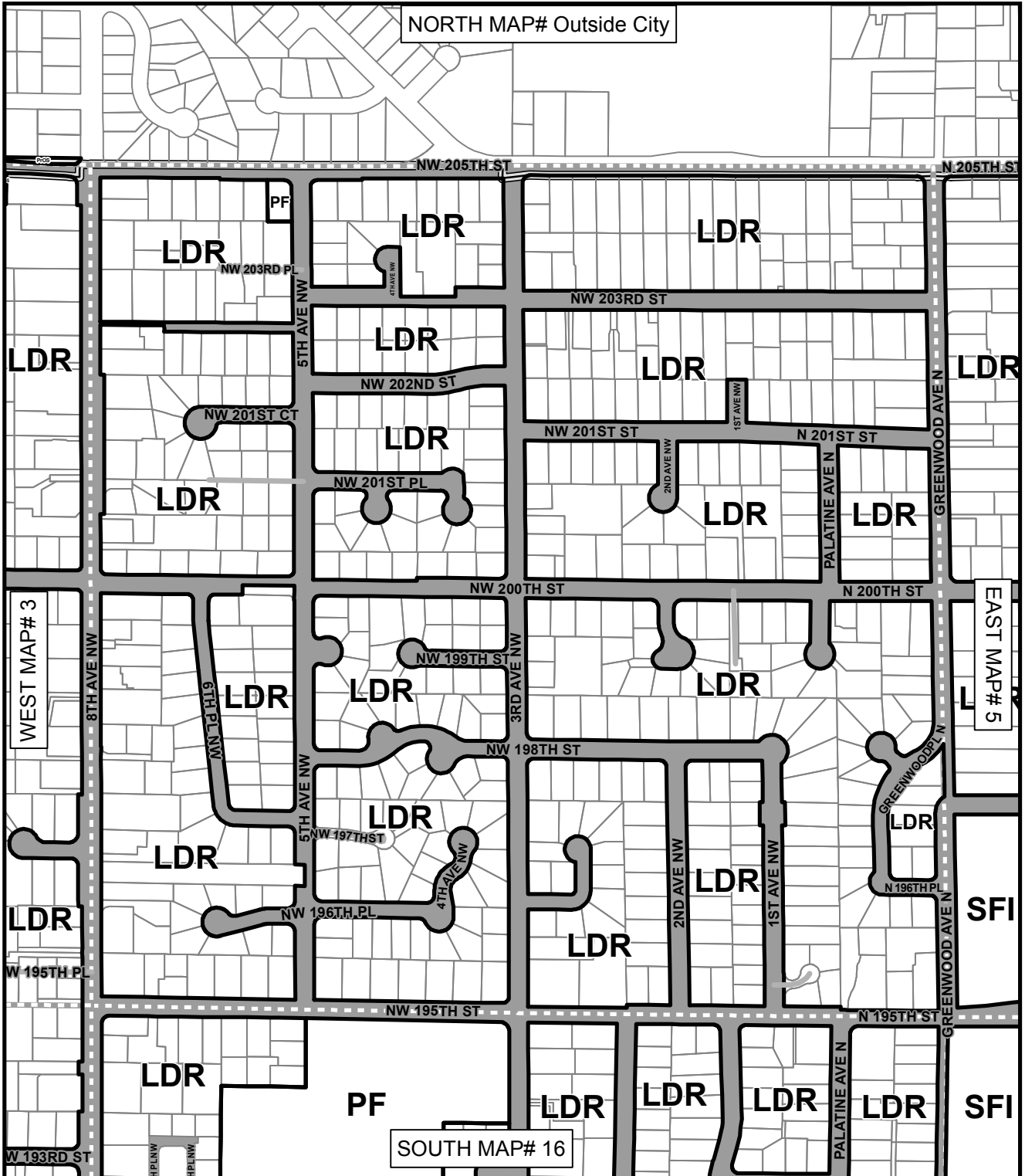
- | | |
|------------------|--------------------|
| - Map Tile Lines | - Unclassified ROW |
| - City Boundary | - Parcel Line |

No warranties of any sort, including accuracy, fitness, or merchantability, accompany this product.

Representation of official Comprehensive Plan land use map adopted by City Ordinance No. 292. Shows amendments through June 21, 2005.



NW1/4-S1-T26N-R3 E

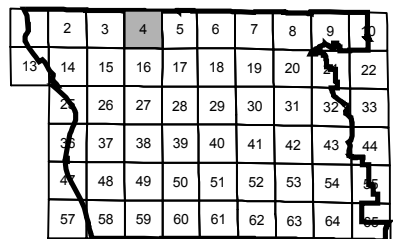


**CITY OF SHORELINE COMPREHENSIVE PLAN
LAND USE MAP**


Plot Date: 2/6/2007

Land Use Designation Legend

- | | |
|--|--|
| BaSSA Ballinager Special Study Area | PF Public Facility |
| BrSSA Briarcrest Special Study Area | PSSA Paramount Special Study Area |
| CB Community Business | ProS Private Open Space |
| HDR High Density Residential | PubOS Public Open Space |
| LDR Low Density Residential | RB Regional Business |
| MDR Medium Density Residential | SFI Single Family Institution |
| MU Mixed Use | SSA Special Study Area |
| NCBD North City Business District | |



MAP # 4
1:3,600



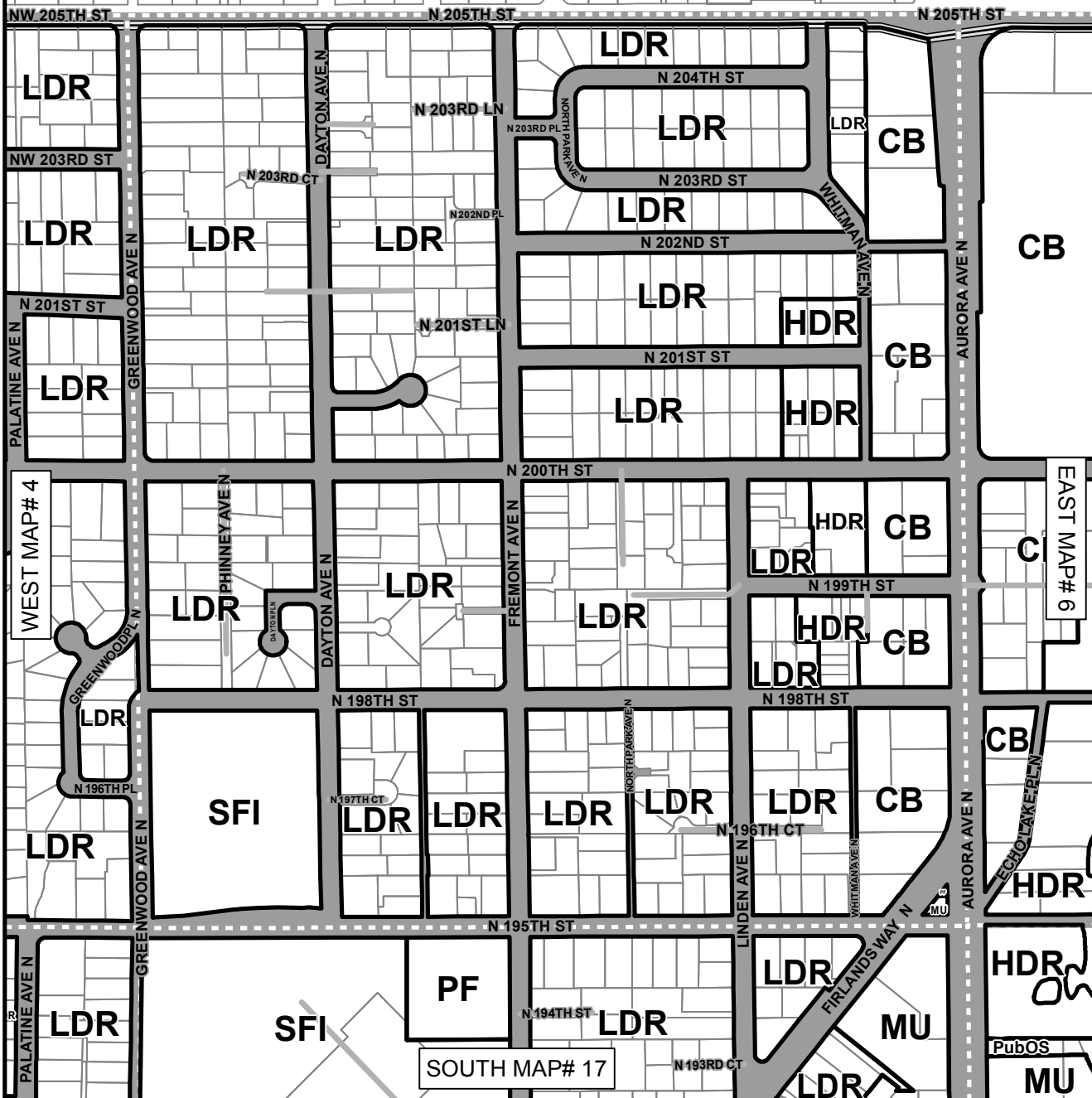
- Feature Legend**
- Map Tile Lines
 - Unclassified ROW
 - City Boundary
 - Parcel Line

No warranties of any sort, including accuracy, fitness, or merchantability, accompany this product.

Representation of official Comprehensive Plan land use map adopted by City Ordinance No. 292. Shows amendments through June 21, 2005.



NE1/4-S1-T26N-R3 E

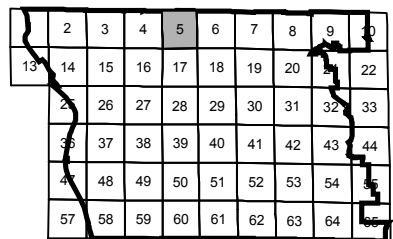


**CITY OF SHORELINE COMPREHENSIVE PLAN
LAND USE MAP**


Plot Date: 2/6/2007

Land Use Designation Legend

- | | |
|--|--|
| BaSSA Ballinager Special Study Area | PF Public Facility |
| BrSSA Briarcrest Special Study Area | PSSA Paramount Special Study Area |
| CB Community Business | PrOS Private Open Space |
| HDR High Density Residential | PubOS Public Open Space |
| LDR Low Density Residential | RB Regional Business |
| MDR Medium Density Residential | SFI Single Family Institution |
| MU Mixed Use | SSA Special Study Area |
| NCBD North City Business District | |



MAP # 5
1:3,600



Feature Legend

- | | |
|------------------|--------------------|
| - Map Tile Lines | - Unclassified ROW |
| - City Boundary | - Parcel Line |

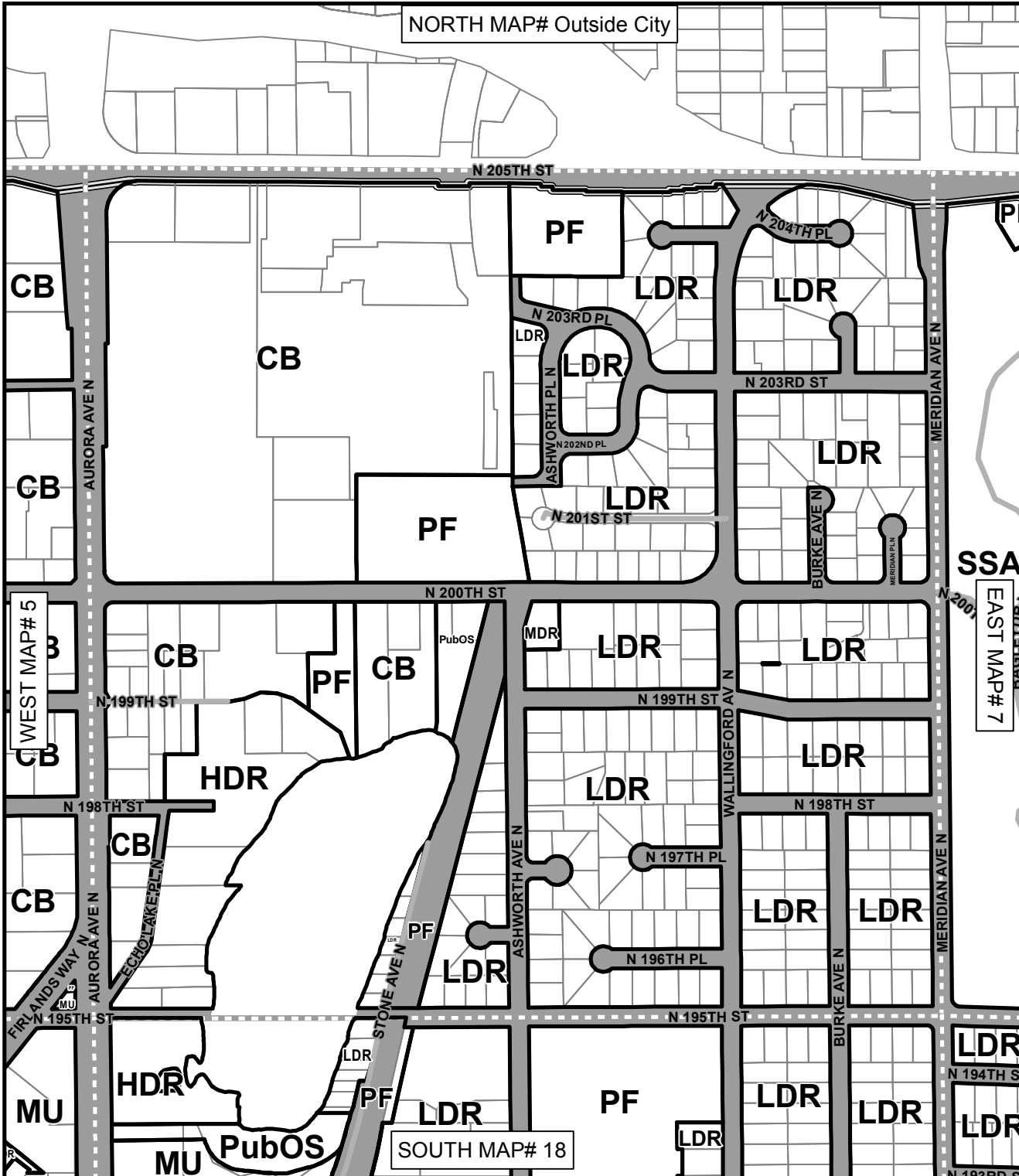
No warranties of any sort, including accuracy, fitness, or merchantability, accompany this product.

Representation of official Comprehensive Plan land use map adopted by City Ordinance No. 292. Shows amendments through June 21, 2005.



NW1/4-S6-T26N-R4 E

NORTH MAP# Outside City

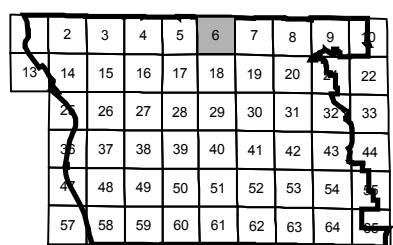


**CITY OF SHORELINE COMPREHENSIVE PLAN
LAND USE MAP**


Plot Date: 2/6/2007

Land Use Designation Legend

- | | |
|--|--|
| BaSSA Ballinager Special Study Area | PF Public Facility |
| BrSSA Briarcrest Special Study Area | PSSA Paramount Special Study Area |
| CB Community Business | PrOS Private Open Space |
| HDR High Density Residential | PubOS Public Open Space |
| LDR Low Density Residential | RB Regional Business |
| MDR Medium Density Residential | SFI Single Family Institution |
| MU Mixed Use | SSA Special Study Area |
| NCBD North City Business District | |



MAP # 6
1:3,600



- Feature Legend**
- Map Tile Lines
 - Unclassified ROW
 - City Boundary
 - Parcel Line

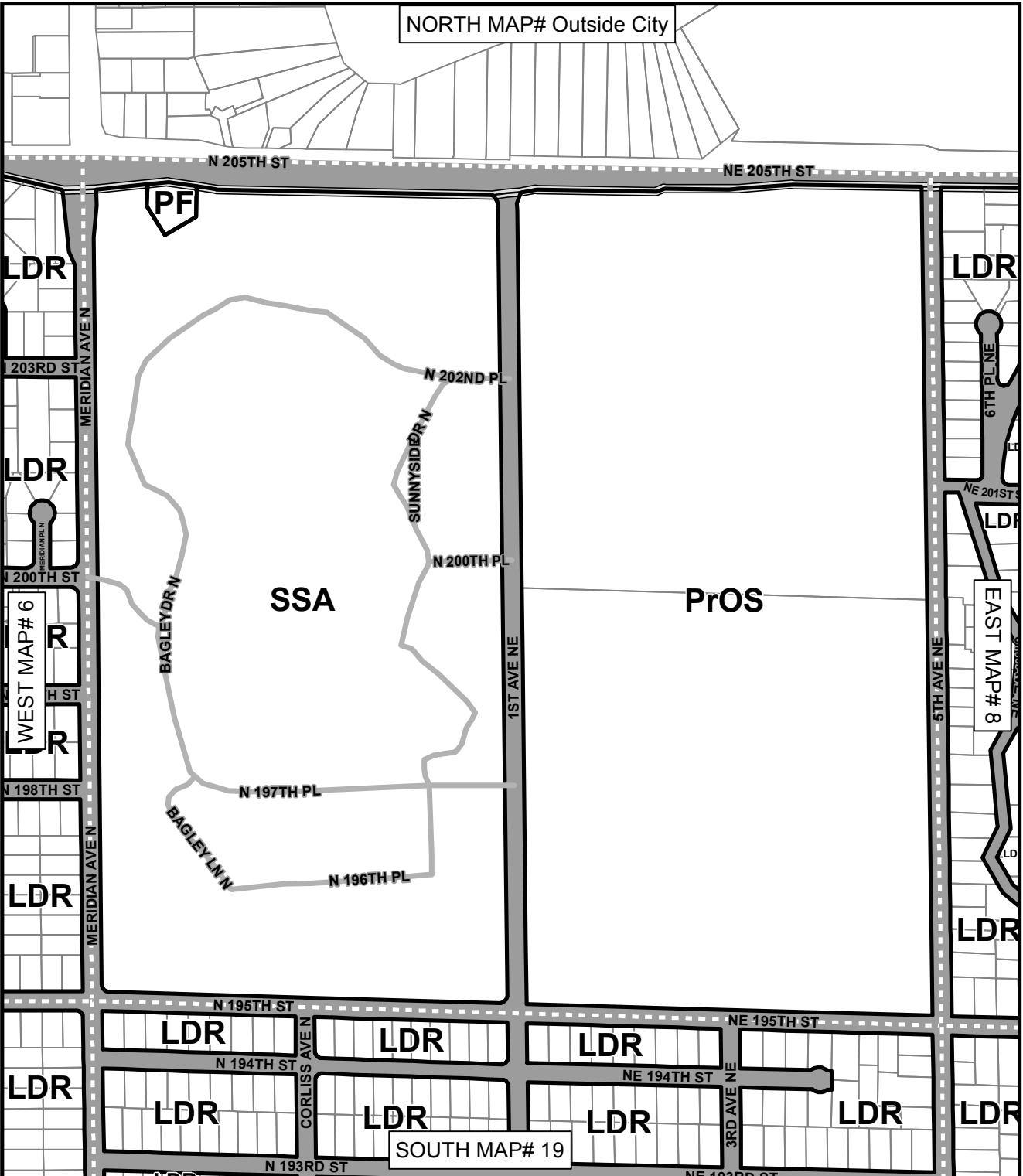
No warranties of any sort, including accuracy, fitness, or merchantability, accompany this product.

Representation of official Comprehensive Plan land use map adopted by City Ordinance No. 292. Shows amendments through June 21, 2005.



NE1/4-S6-T26N-R4 E

NORTH MAP# Outside City

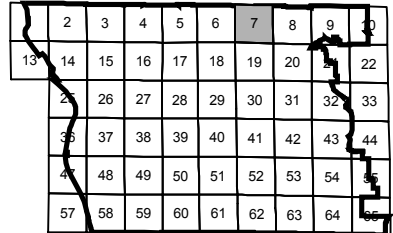


**CITY OF SHORELINE COMPREHENSIVE PLAN
LAND USE MAP**


Plot Date: 2/6/2007

Land Use Designation Legend

- | | |
|--|--|
| BaSSA Ballinager Special Study Area | PF Public Facility |
| BrSSA Briarcrest Special Study Area | PSSA Paramount Special Study Area |
| CB Community Business | ProS Private Open Space |
| HDR High Density Residential | PubOS Public Open Space |
| LDR Low Density Residential | RB Regional Business |
| MDR Medium Density Residential | SFI Single Family Institution |
| MU Mixed Use | SSA Special Study Area |
| NCBD North City Business District | |



MAP # 7
1:3,600



Feature Legend

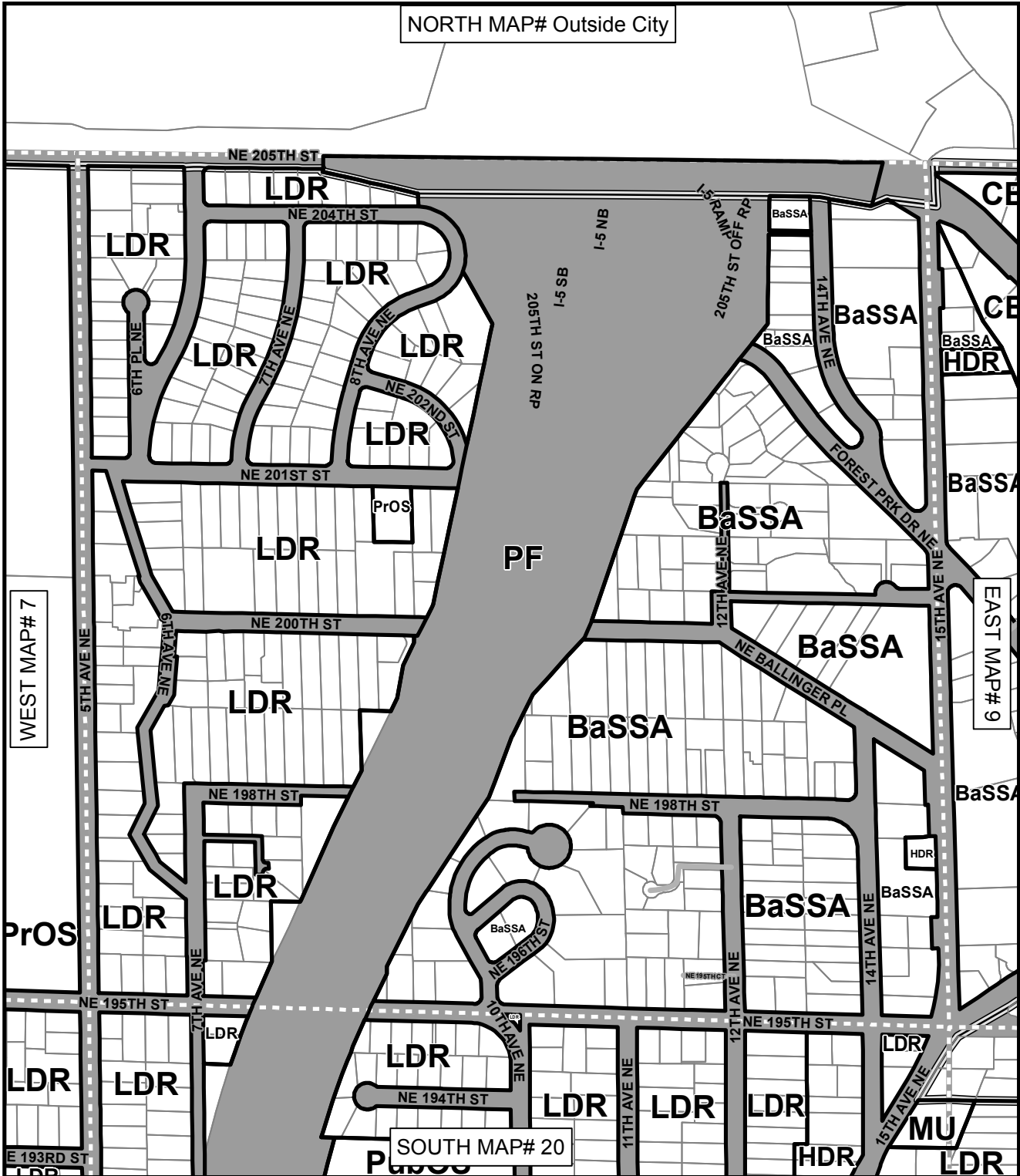
- | | |
|------------------|--------------------|
| - Map Tile Lines | - Unclassified ROW |
| - City Boundary | - Parcel Line |

No warranties of any sort, including accuracy, fitness, or merchantability, accompany this product.

Representation of official Comprehensive Plan land use map adopted by City Ordinance No. 292. Shows amendments through June 21, 2005.



NW1/4-S5-T26N-R4 E



WEST MAP# 7

EAST MAP# 9

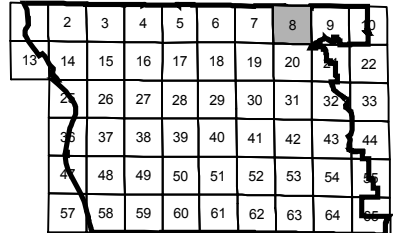
SOUTH MAP# 20

**CITY OF SHORELINE COMPREHENSIVE PLAN
LAND USE MAP**


Plot Date: 2/6/2007

Land Use Designation Legend

- | | |
|--|--|
| BaSSA Ballinager Special Study Area | PF Public Facility |
| BrSSA Briarcrest Special Study Area | PSSA Paramount Special Study Area |
| CB Community Business | ProS Private Open Space |
| HDR High Density Residential | PubOS Public Open Space |
| LDR Low Density Residential | RB Regional Business |
| MDR Medium Density Residential | SFI Single Family Institution |
| MU Mixed Use | SSA Special Study Area |
| NCBD North City Business District | |



MAP # 8
1:3,600



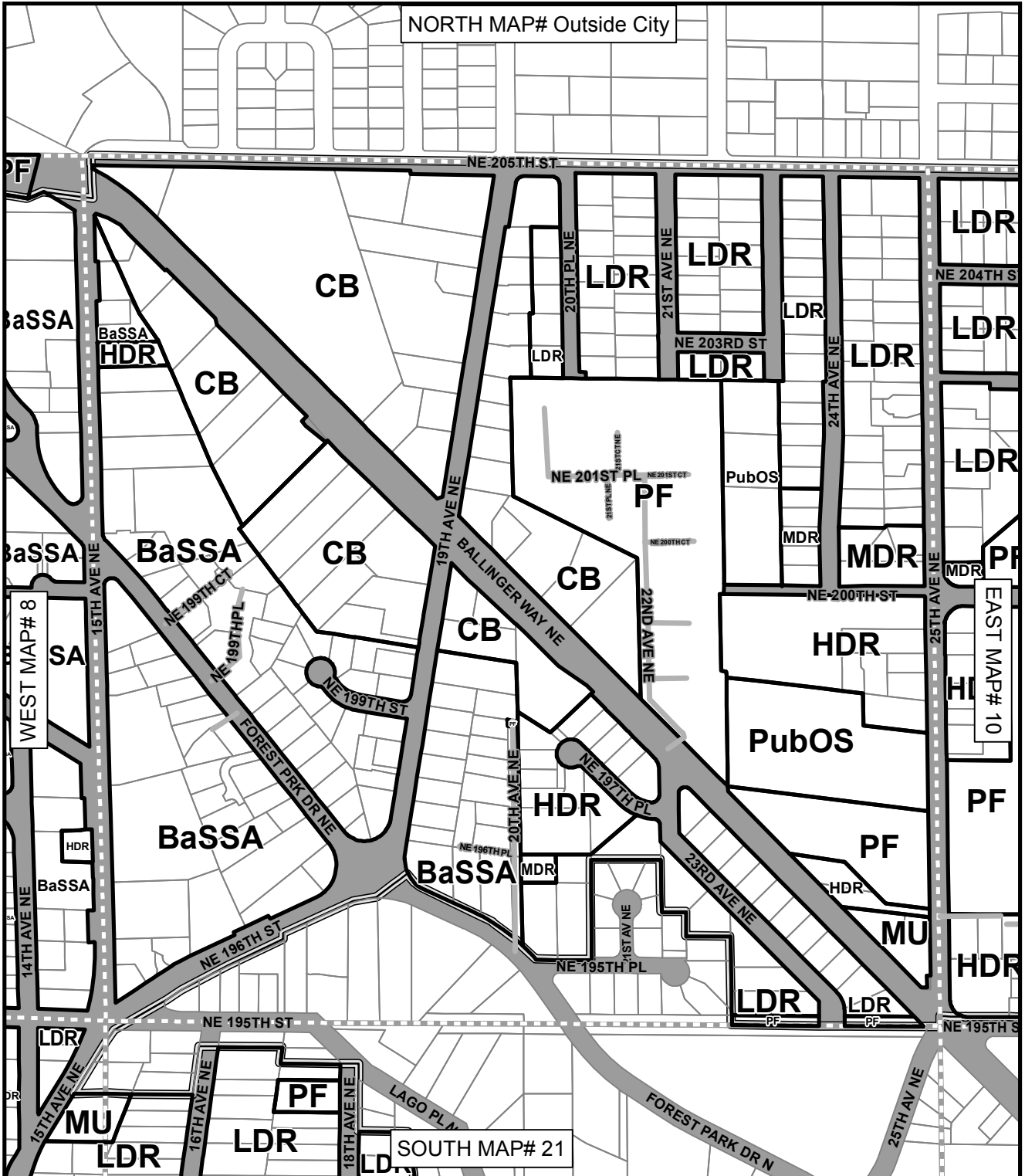
- Feature Legend**
- Map Tile Lines
 - City Boundary
 - Unclassified ROW
 - Parcel Line

No warranties of any sort, including accuracy, fitness, or merchantability, accompany this product.

Representation of official Comprehensive Plan land use map adopted by City Ordinance No. 292. Shows amendments through June 21, 2005.



NE1/4-S5-T26N-R4 E

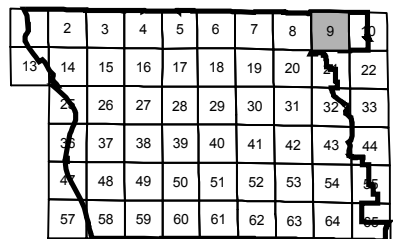


**CITY OF SHORELINE COMPREHENSIVE PLAN
LAND USE MAP**


Plot Date: 2/6/2007

Land Use Designation Legend

- | | |
|--|--|
| BaSSA Ballinager Special Study Area | PF Public Facility |
| BrSSA Briarcrest Special Study Area | PSSA Paramount Special Study Area |
| CB Community Business | PrOS Private Open Space |
| HDR High Density Residential | PubOS Public Open Space |
| LDR Low Density Residential | RB Regional Business |
| MDR Medium Density Residential | SFI Single Family Institution |
| MU Mixed Use | SSA Special Study Area |
| NCBD North City Business District | |



MAP # 9
1:3,600



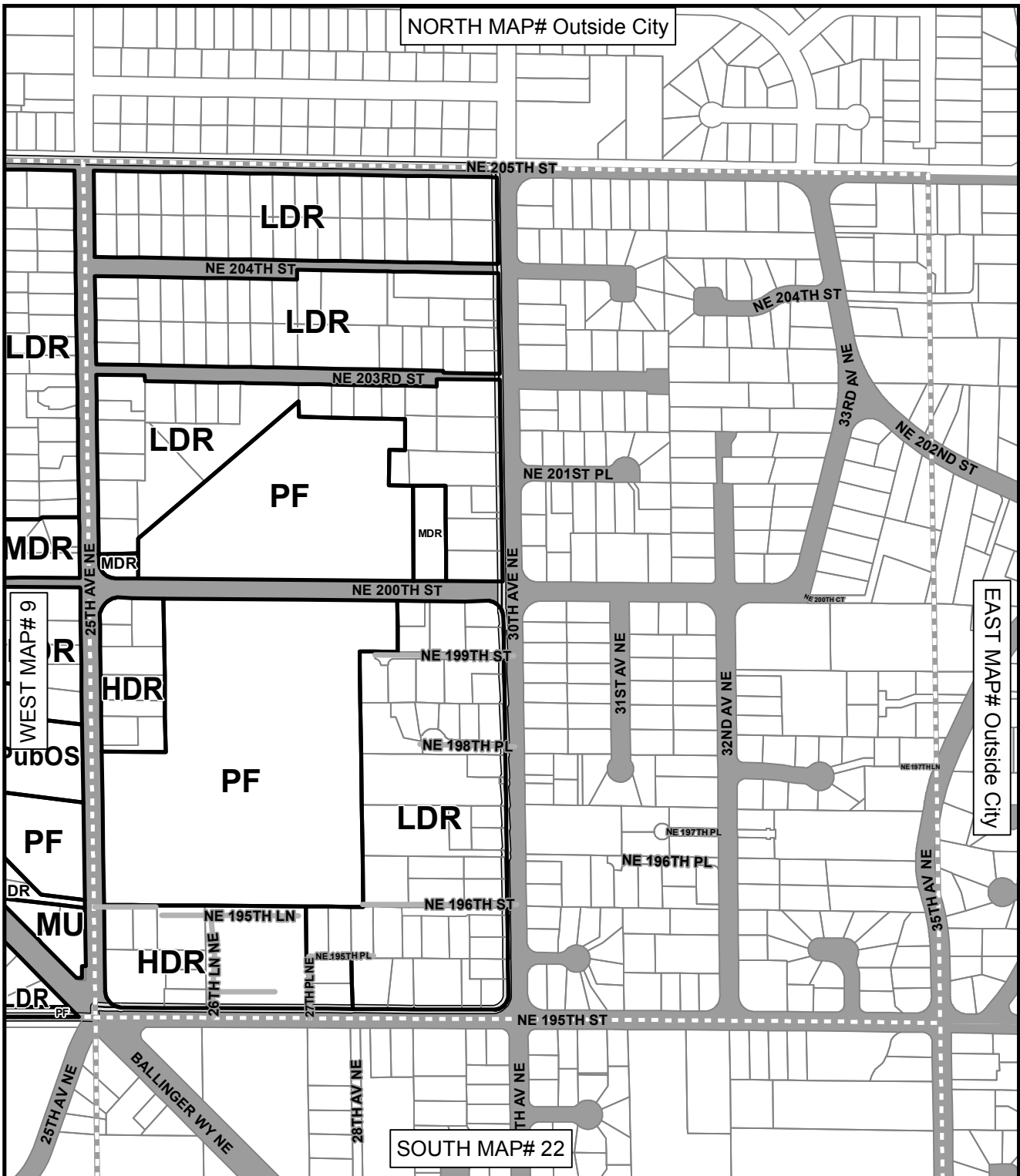
- Feature Legend**
- Map Tile Lines
 - Unclassified ROW
 - City Boundary
 - Parcel Line

No warranties of any sort, including accuracy, fitness, or merchantability, accompany this product.

Representation of official Comprehensive Plan land use map adopted by City Ordinance No. 292. Shows amendments through June 21, 2005.



NW1/4-S4-T26N-R4 E

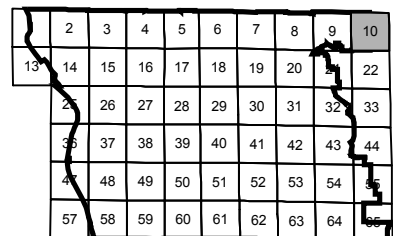


**CITY OF SHORELINE COMPREHENSIVE PLAN
LAND USE MAP**

Plot Date: 2/6/2007

Land Use Designation Legend

- | | |
|--|--|
| BaSSA Ballinager Special Study Area | PF Public Facility |
| BrSSA Briarcrest Special Study Area | PSSA Paramount Special Study Area |
| CB Community Business | PrOS Private Open Space |
| HDR High Density Residential | PubOS Public Open Space |
| LDR Low Density Residential | RB Regional Business |
| MDR Medium Density Residential | SFI Single Family Institution |
| MU Mixed Use | SSA Special Study Area |
| NCBD North City Business District | |



MAP # 10
1:3,600



Feature Legend

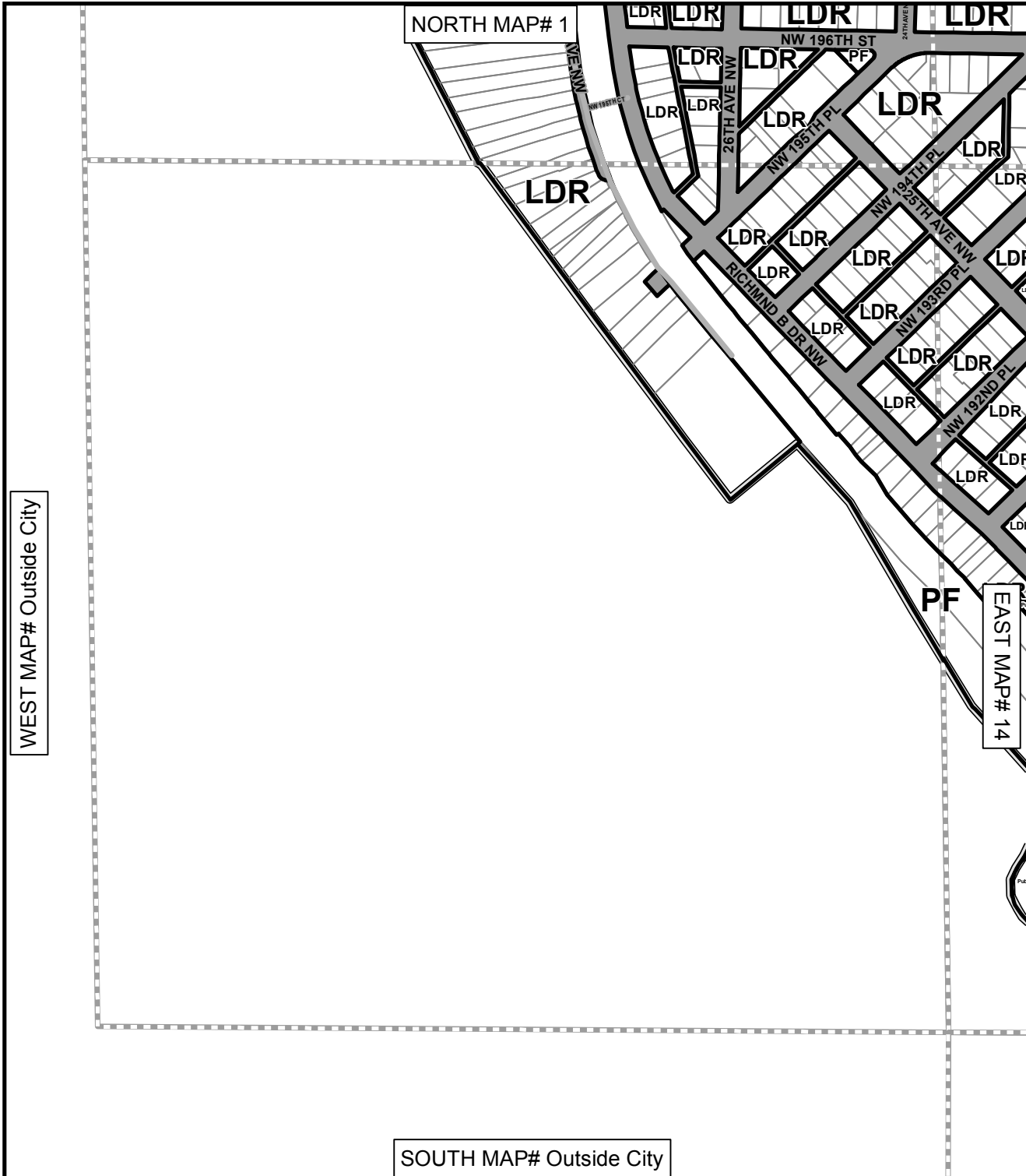
- | | |
|------------------|--------------------|
| - Map Tile Lines | - Unclassified ROW |
| - City Boundary | - Parcel Line |

No warranties of any sort, including accuracy, fitness, or merchantability, accompany this product.

Representation of official Comprehensive Plan land use map adopted by City Ordinance No. 292. Shows amendments through June 21, 2005.



NE1/4-S4-T26N-R4 E

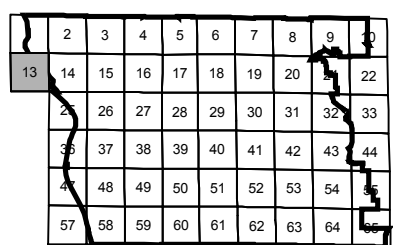


**CITY OF SHORELINE COMPREHENSIVE PLAN
LAND USE MAP**


Plot Date: 2/6/2007

Land Use Designation Legend

- | | |
|--|--|
| BaSSA Ballinager Special Study Area | PF Public Facility |
| BrSSA Briarcrest Special Study Area | PSSA Paramount Special Study Area |
| CB Community Business | PrOS Private Open Space |
| HDR High Density Residential | PubOS Public Open Space |
| LDR Low Density Residential | RB Regional Business |
| MDR Medium Density Residential | SFI Single Family Institution |
| MU Mixed Use | SSA Special Study Area |
| NCBD North City Business District | |



MAP # 13
1:3,600



Feature Legend

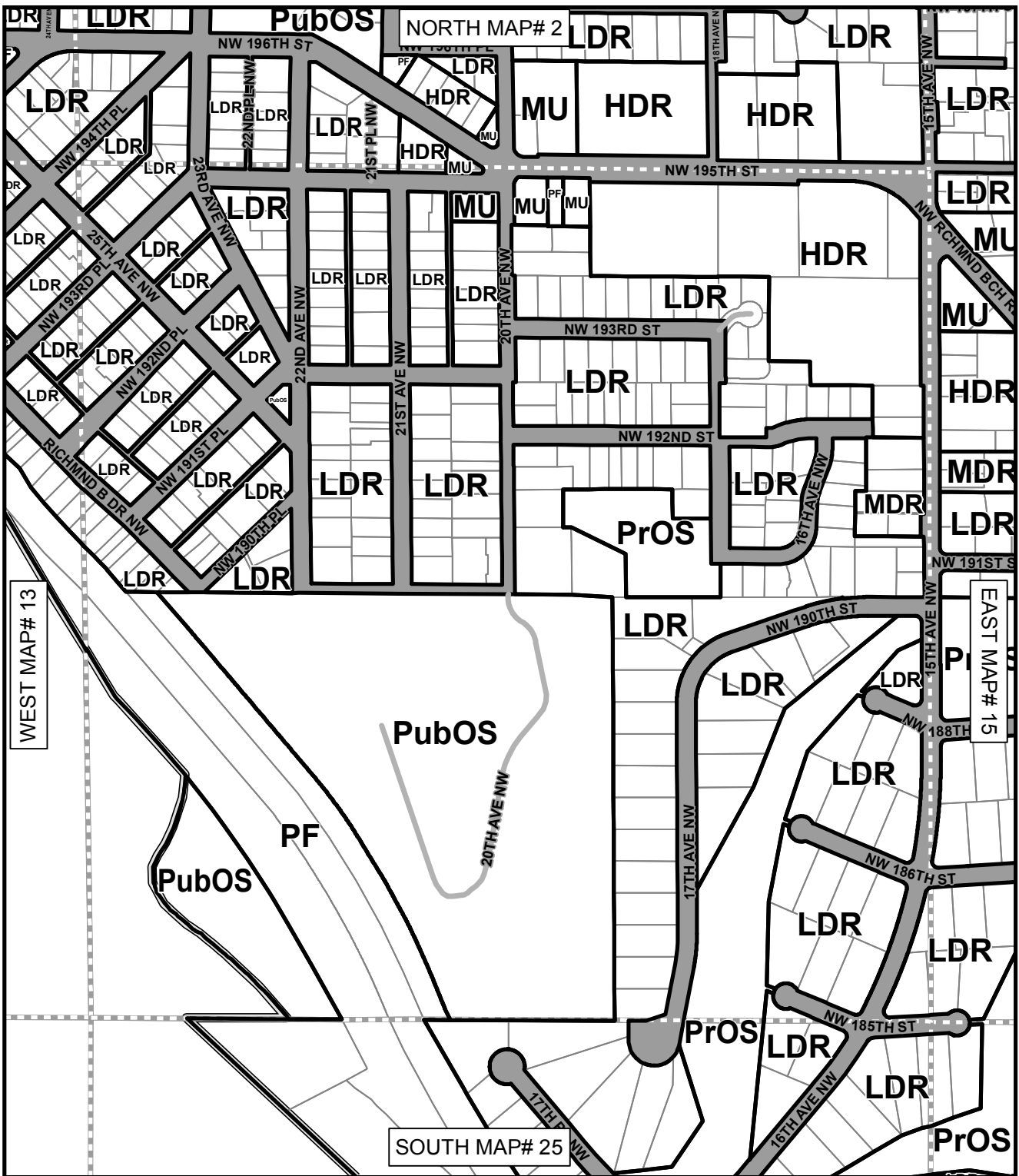
- | | |
|------------------|--------------------|
| - Map Tile Lines | - Unclassified ROW |
| - City Boundary | - Parcel Line |

No warranties of any sort, including accuracy, fitness, or merchantability, accompany this product.

Representation of official Comprehensive Plan land use map adopted by City Ordinance No. 292. Shows amendments through June 21, 2005.



SW1/4-S2-T26N-R3 E

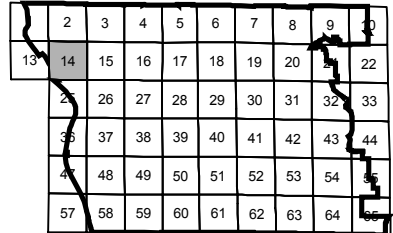


**CITY OF SHORELINE COMPREHENSIVE PLAN
LAND USE MAP**


Plot Date: 2/6/2007

Land Use Designation Legend

- | | |
|--|--|
| BaSSA Ballinager Special Study Area | PF Public Facility |
| BrSSA Briarcrest Special Study Area | PSSA Paramount Special Study Area |
| CB Community Business | PrOS Private Open Space |
| HDR High Density Residential | PubOS Public Open Space |
| LDR Low Density Residential | RB Regional Business |
| MDR Medium Density Residential | SFI Single Family Institution |
| MU Mixed Use | SSA Special Study Area |
| NCBD North City Business District | |



MAP # 14
1:3,600



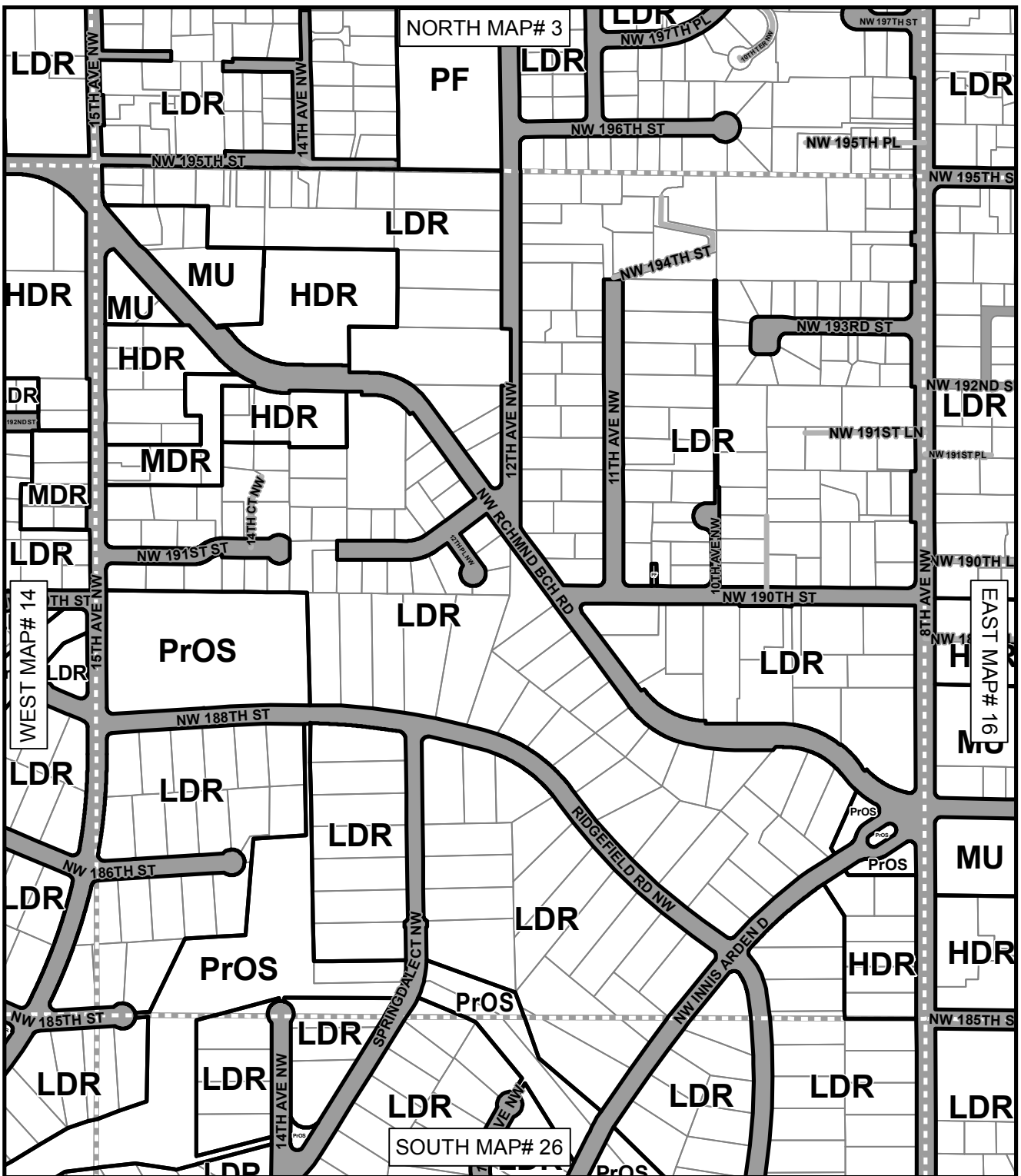
- Feature Legend**
- Map Tile Lines
 - Unclassified ROW
 - City Boundary
 - Parcel Line

No warranties of any sort, including accuracy, fitness, or merchantability, accompany this product.

Representation of official Comprehensive Plan land use map adopted by City Ordinance No. 292. Shows amendments through June 21, 2005.



SE1/4-S2-T26N-R3 E

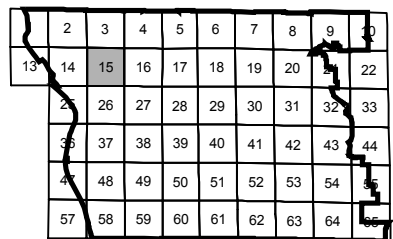


CITY OF SHORELINE COMPREHENSIVE PLAN
LAND USE MAP


Plot Date: 2/6/2007

Land Use Designation Legend

- | | |
|--|--|
| BaSSA Ballinager Special Study Area | PF Public Facility |
| BrSSA Briarcrest Special Study Area | PSSA Paramount Special Study Area |
| CB Community Business | ProOS Private Open Space |
| HDR High Density Residential | PubOS Public Open Space |
| LDR Low Density Residential | RB Regional Business |
| MDR Medium Density Residential | SFI Single Family Institution |
| MU Mixed Use | SSA Special Study Area |
| NCBD North City Business District | |



MAP # 15
1:3,600



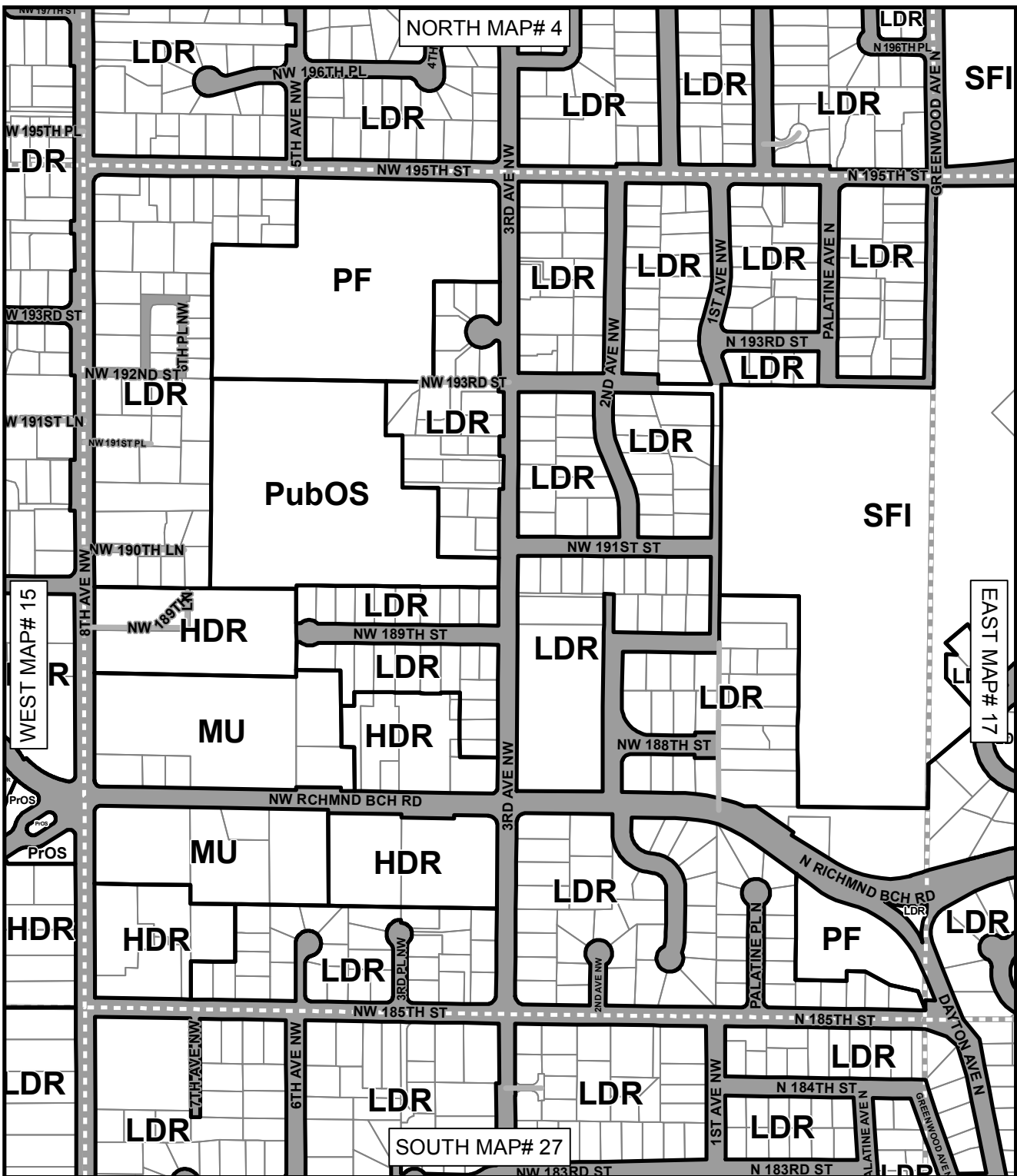
Feature Legend

- | | |
|------------------|--------------------|
| - Map Tile Lines | - Unclassified ROW |
| - City Boundary | - Parcel Line |

No warranties of any sort, including accuracy, fitness, or merchantability, accompany this product.

Representation of official Comprehensive Plan land use map adopted by City Ordinance No. 292. Shows amendments through June 21, 2005.



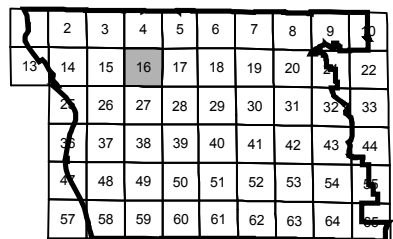


**CITY OF SHORELINE COMPREHENSIVE PLAN
LAND USE MAP**


Plot Date: 2/6/2007

Land Use Designation Legend

- | | |
|--|--|
| BaSSA Ballinager Special Study Area | PF Public Facility |
| BrSSA Briarcrest Special Study Area | PSSA Paramount Special Study Area |
| CB Community Business | ProS Private Open Space |
| HDR High Density Residential | PubOS Public Open Space |
| LDR Low Density Residential | RB Regional Business |
| MDR Medium Density Residential | SFI Single Family Institution |
| MU Mixed Use | SSA Special Study Area |
| NCBD North City Business District | |



MAP # 16
1:3,600



Feature Legend

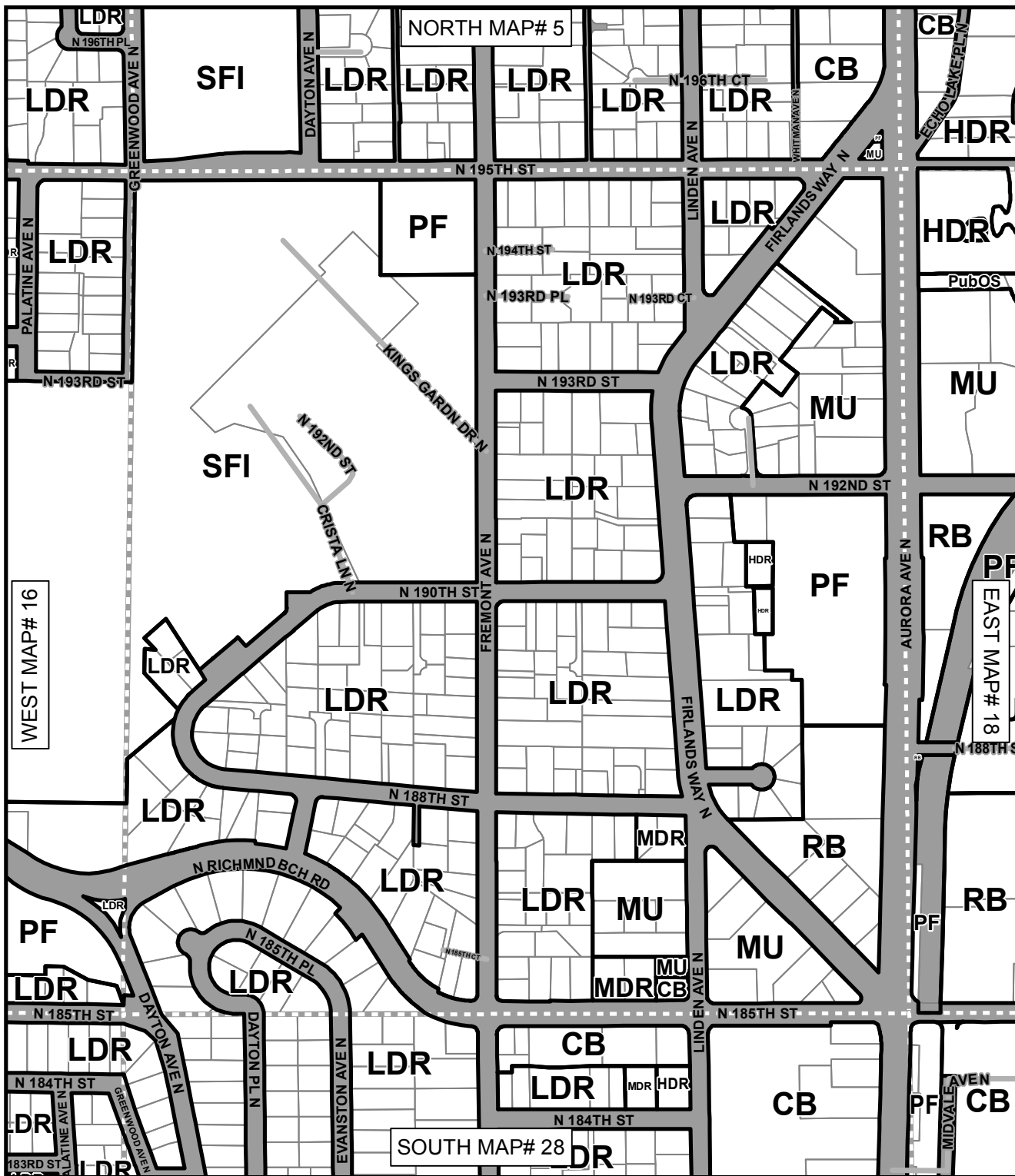
- | | |
|------------------|--------------------|
| - Map Tile Lines | - Unclassified ROW |
| - City Boundary | - Parcel Line |

No warranties of any sort, including accuracy, fitness, or merchantability, accompany this product.

Representation of official Comprehensive Plan land use map adopted by City Ordinance No. 292. Shows amendments through June 21, 2005.



SE1/4-S1-T26N-R3 E

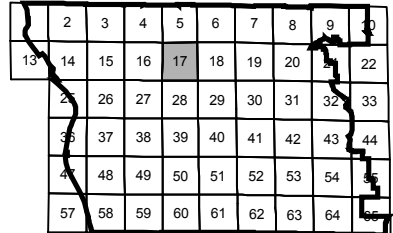


**CITY OF SHORELINE COMPREHENSIVE PLAN
LAND USE MAP**

Plot Date: 2/6/2007

Land Use Designation Legend

- | | |
|--|--|
| BaSSA Ballinager Special Study Area | PF Public Facility |
| BrSSA Briarcrest Special Study Area | PSSA Paramount Special Study Area |
| CB Community Business | PrOS Private Open Space |
| HDR High Density Residential | PubOS Public Open Space |
| LDR Low Density Residential | RB Regional Business |
| MDR Medium Density Residential | SFI Single Family Institution |
| MU Mixed Use | SSA Special Study Area |
| NCBD North City Business District | |




Feature Legend

- | | |
|------------------|--------------------|
| - Map Tile Lines | - Unclassified ROW |
| - City Boundary | - Parcel Line |

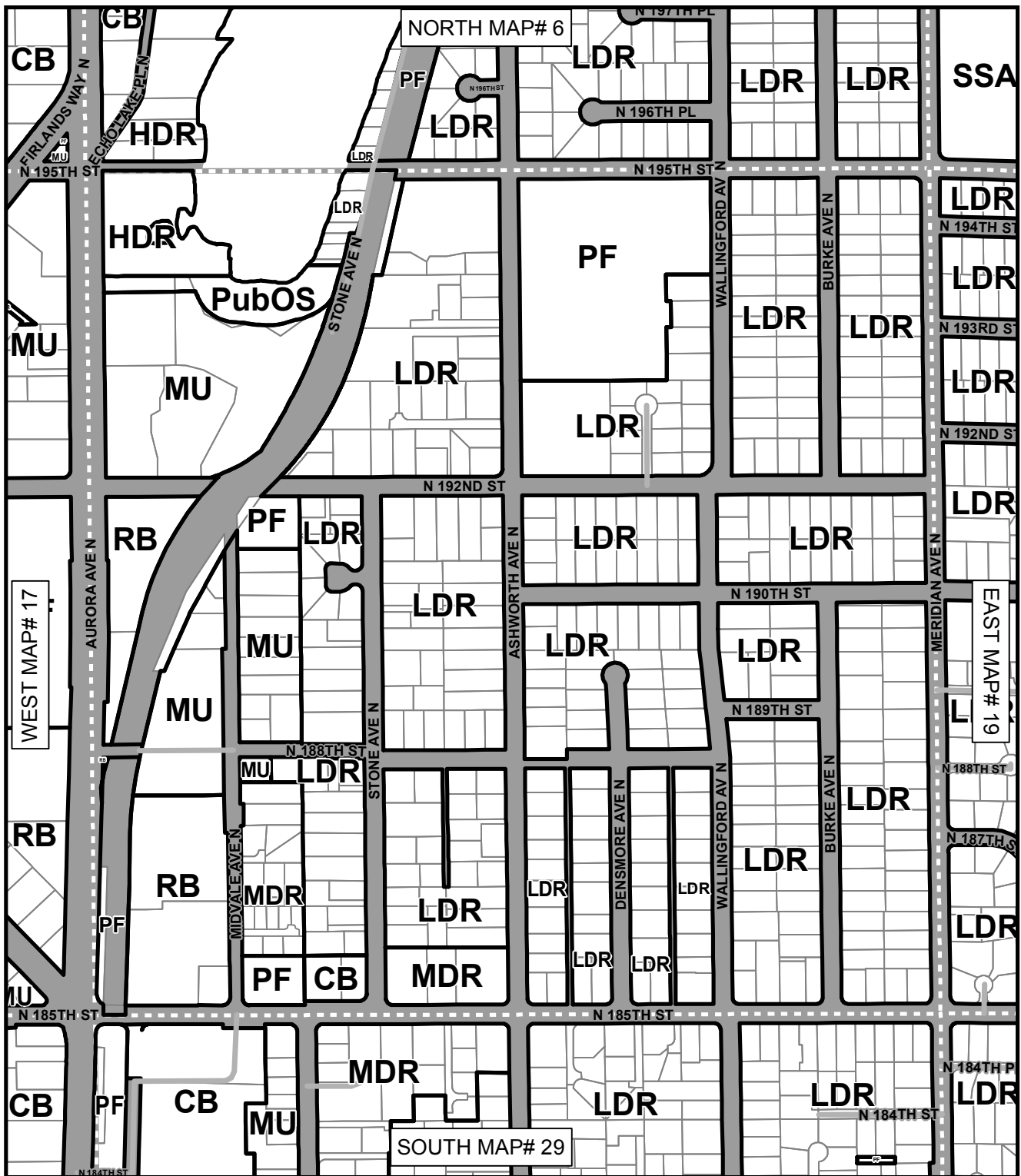
No warranties of any sort, including accuracy, fitness, or merchantability, accompany this product.

Representation of official Comprehensive Plan land use map adopted by City Ordinance No. 292. Shows amendments through June 21, 2005.

**MAP # 17
1:3,600**



SW1/4-S6-T26N-R4 E

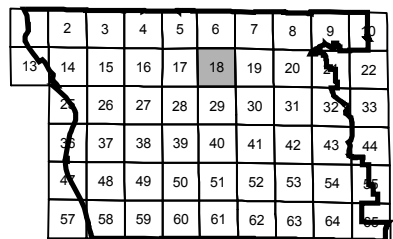


**CITY OF SHORELINE COMPREHENSIVE PLAN
LAND USE MAP**


Plot Date: 2/6/2007

Land Use Designation Legend

- | | |
|--|--|
| BaSSA Ballinager Special Study Area | PF Public Facility |
| BrSSA Briarcrest Special Study Area | PSSA Paramount Special Study Area |
| CB Community Business | PrOS Private Open Space |
| HDR High Density Residential | PubOS Public Open Space |
| LDR Low Density Residential | RB Regional Business |
| MDR Medium Density Residential | SFI Single Family Institution |
| MU Mixed Use | SSA Special Study Area |
| NCBD North City Business District | |



MAP # 18
1:3,600



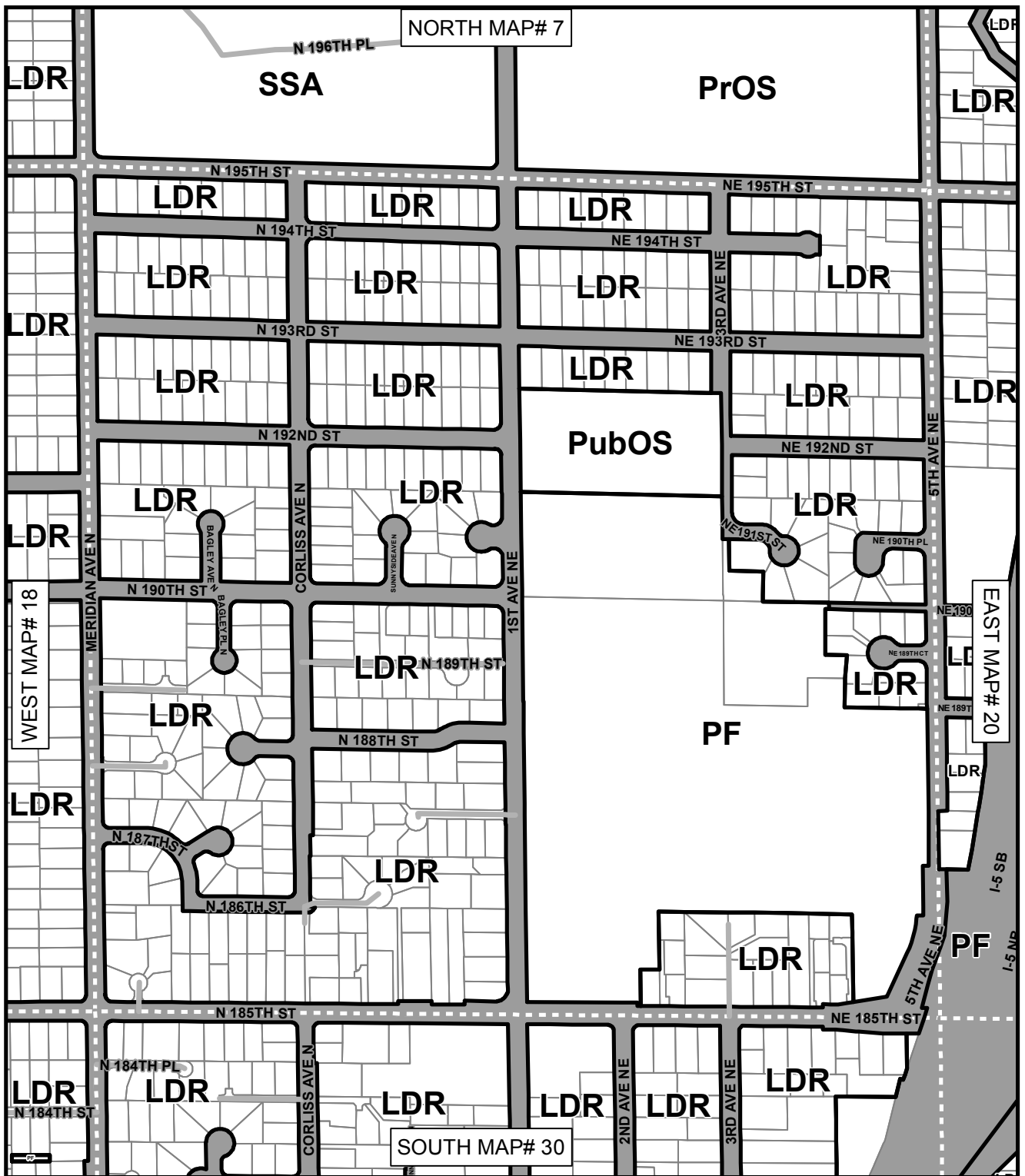
- Feature Legend**
- Map Tile Lines
 - Unclassified ROW
 - City Boundary
 - Parcel Line

No warranties of any sort, including accuracy, fitness, or merchantability, accompany this product.

Representation of official Comprehensive Plan land use map adopted by City Ordinance No. 292. Shows amendments through June 21, 2005.



SE1/4-S6-T26N-R4 E

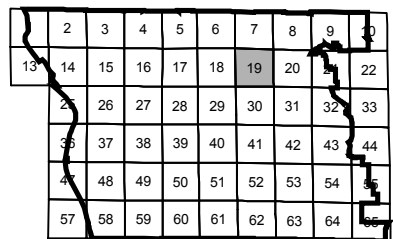


**CITY OF SHORELINE COMPREHENSIVE PLAN
LAND USE MAP**


Plot Date: 2/6/2007

Land Use Designation Legend

- | | |
|--|--|
| BaSSA Ballinager Special Study Area | PF Public Facility |
| BrSSA Briarcrest Special Study Area | PSSA Paramount Special Study Area |
| CB Community Business | PrOS Private Open Space |
| HDR High Density Residential | PubOS Public Open Space |
| LDR Low Density Residential | RB Regional Business |
| MDR Medium Density Residential | SFI Single Family Institution |
| MU Mixed Use | SSA Special Study Area |
| NCBD North City Business District | |



MAP # 19
1:3,600



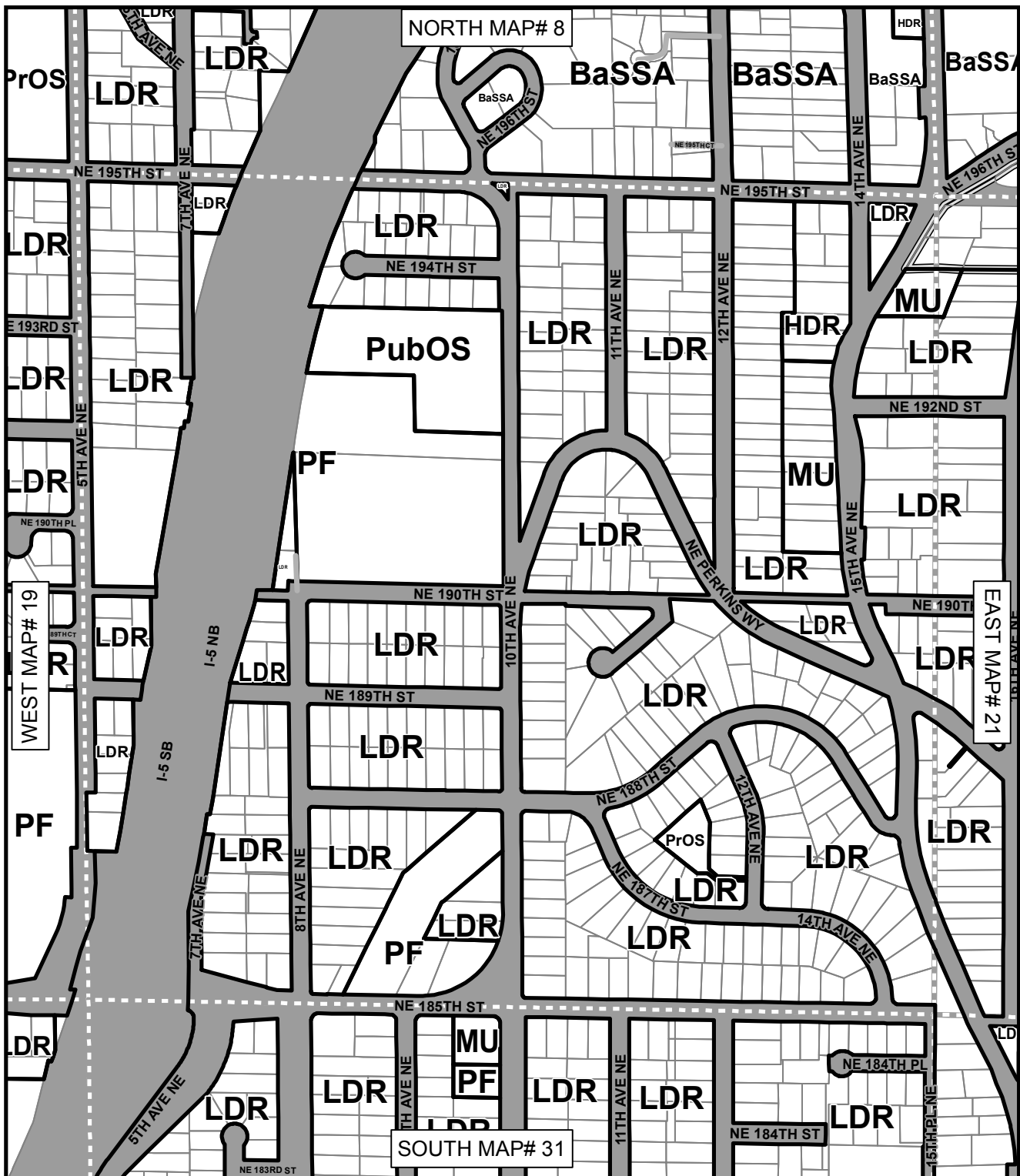
- Feature Legend**
- Map Tile Lines
 - City Boundary
 - Unclassified ROW
 - Parcel Line

No warranties of any sort, including accuracy, fitness, or merchantability, accompany this product.

Representation of official Comprehensive Plan land use map adopted by City Ordinance No. 292. Shows amendments through June 21, 2005.



SW1/4-S5-T26N-R4 E

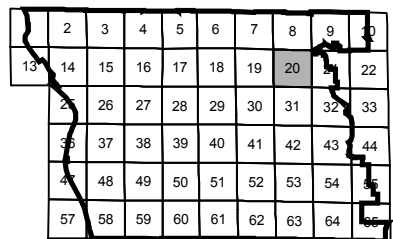


**CITY OF SHORELINE COMPREHENSIVE PLAN
LAND USE MAP**


Plot Date: 2/6/2007

Land Use Designation Legend

- | | |
|--|--|
| BaSSA Ballinager Special Study Area | PF Public Facility |
| BrSSA Briarcrest Special Study Area | PSSA Paramount Special Study Area |
| CB Community Business | PrOS Private Open Space |
| HDR High Density Residential | PubOS Public Open Space |
| LDR Low Density Residential | RB Regional Business |
| MDR Medium Density Residential | SFI Single Family Institution |
| MU Mixed Use | SSA Special Study Area |
| NCBD North City Business District | |



MAP # 20
1:3,600



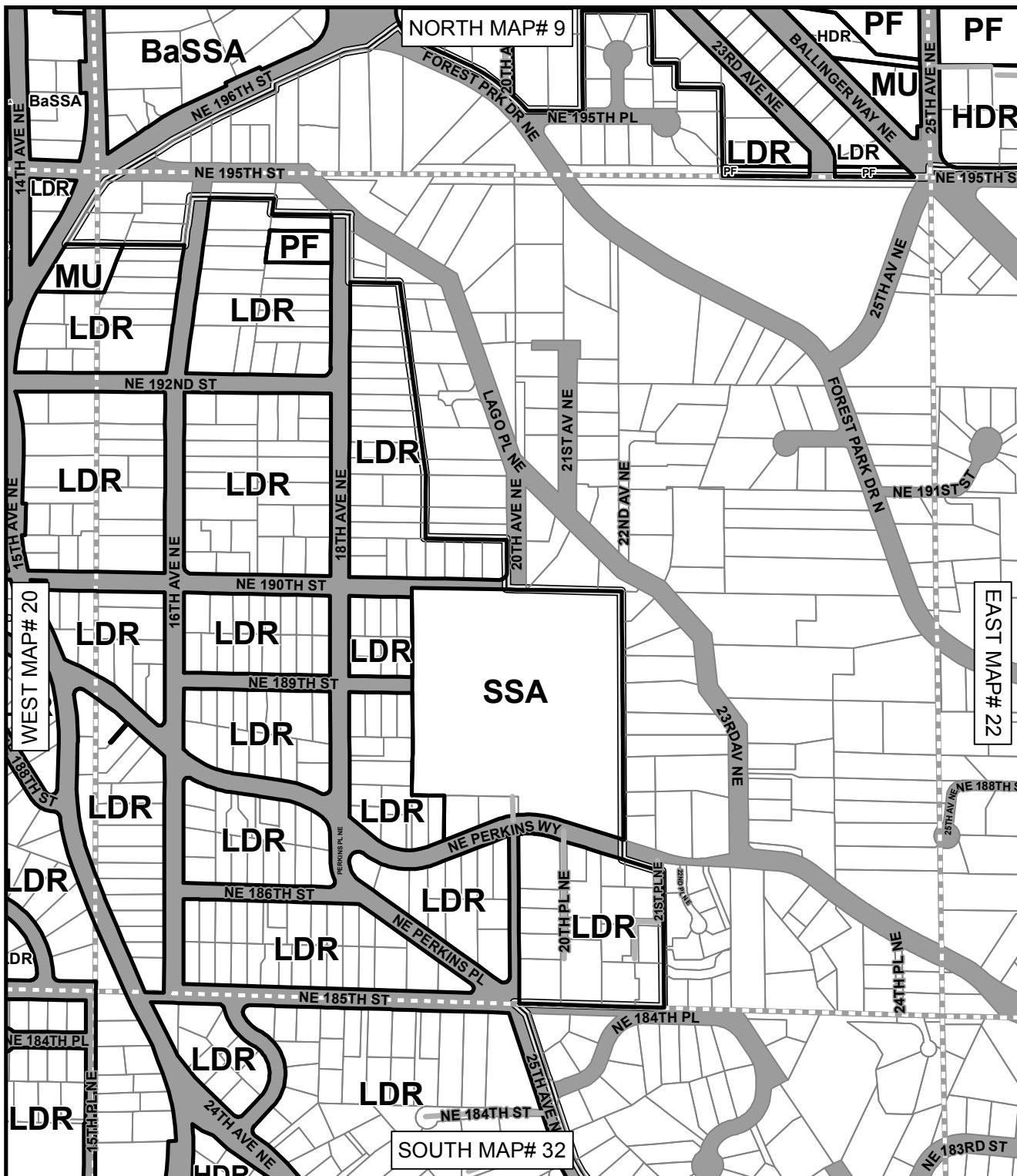
- Feature Legend**
- Map Tile Lines
 - City Boundary
 - Unclassified ROW
 - Parcel Line

No warranties of any sort, including accuracy, fitness, or merchantability, accompany this product.

Representation of official Comprehensive Plan land use map adopted by City Ordinance No. 292. Shows amendments through June 21, 2005.



SE1/4-S5-T26N-R4 E

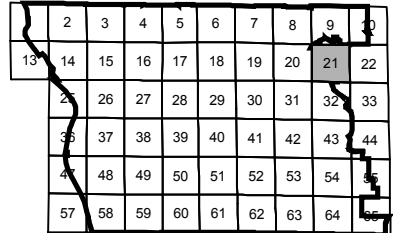


**CITY OF SHORELINE COMPREHENSIVE PLAN
LAND USE MAP**


Plot Date: 2/6/2007

Land Use Designation Legend

- | | |
|--|--|
| BaSSA Ballinager Special Study Area | PF Public Facility |
| BrSSA Briarcrest Special Study Area | PSSA Paramount Special Study Area |
| CB Community Business | PrOS Private Open Space |
| HDR High Density Residential | PubOS Public Open Space |
| LDR Low Density Residential | RB Regional Business |
| MDR Medium Density Residential | SFI Single Family Institution |
| MU Mixed Use | SSA Special Study Area |
| NCBD North City Business District | |



MAP # 21
1:3,600



Feature Legend

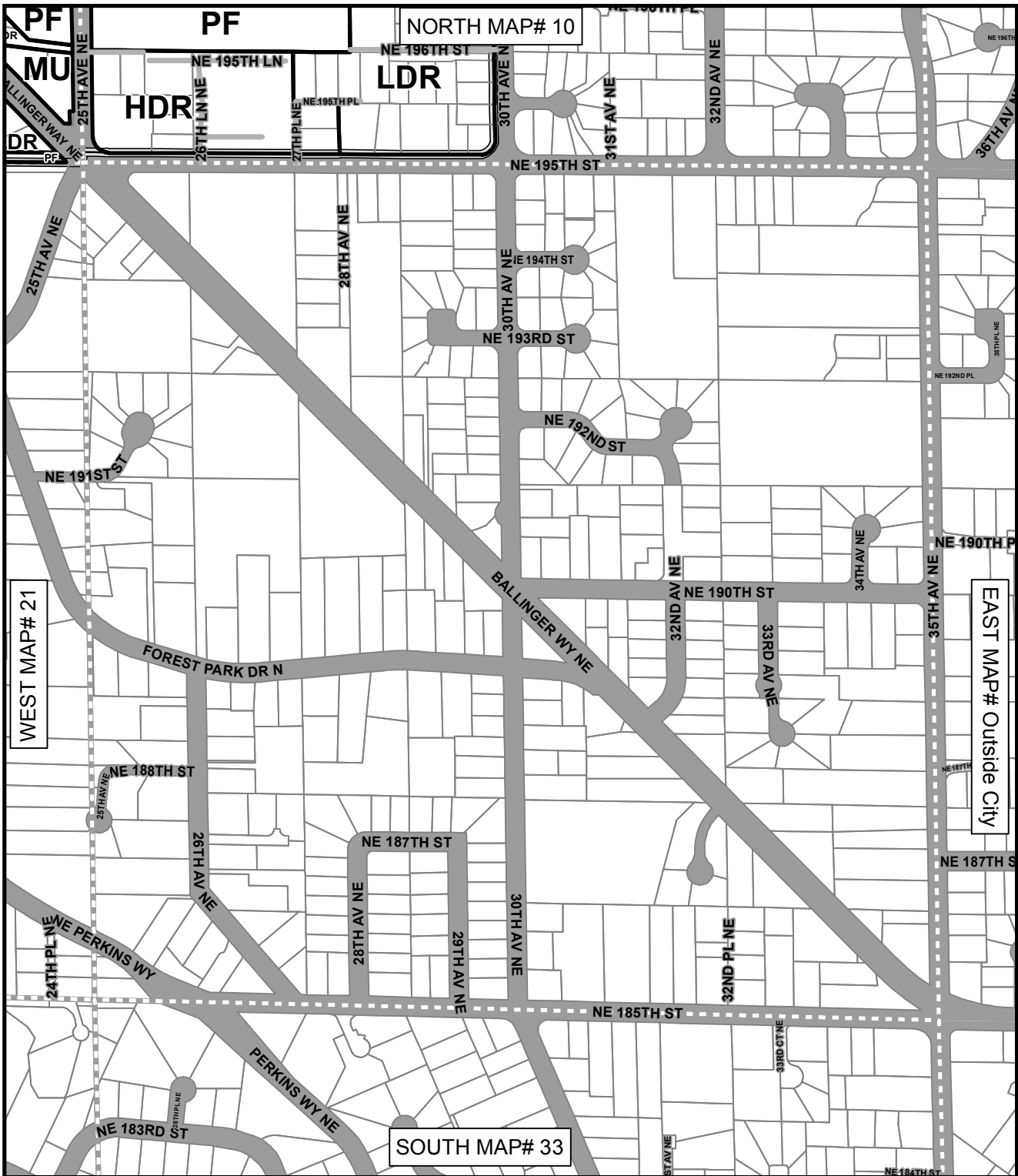
- | | |
|------------------|--------------------|
| - Map Tile Lines | - Unclassified ROW |
| - City Boundary | - Parcel Line |

No warranties of any sort, including accuracy, fitness, or merchantability, accompany this product.

Representation of official Comprehensive Plan land use map adopted by City Ordinance No. 292. Shows amendments through June 21, 2005.



SW1/4-S4-T26N-R4 E

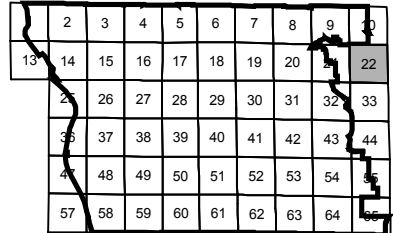


**CITY OF SHORELINE COMPREHENSIVE PLAN
LAND USE MAP**


Plot Date: 2/6/2007

Land Use Designation Legend

- | | |
|--|--|
| BaSSA Ballinager Special Study Area | PF Public Facility |
| BrSSA Briarcrest Special Study Area | PSSA Paramount Special Study Area |
| CB Community Business | ProS Private Open Space |
| HDR High Density Residential | PubOS Public Open Space |
| LDR Low Density Residential | RB Regional Business |
| MDR Medium Density Residential | SFI Single Family Institution |
| MU Mixed Use | SSA Special Study Area |
| NCBD North City Business District | |



MAP # 22
1:3,600



Feature Legend

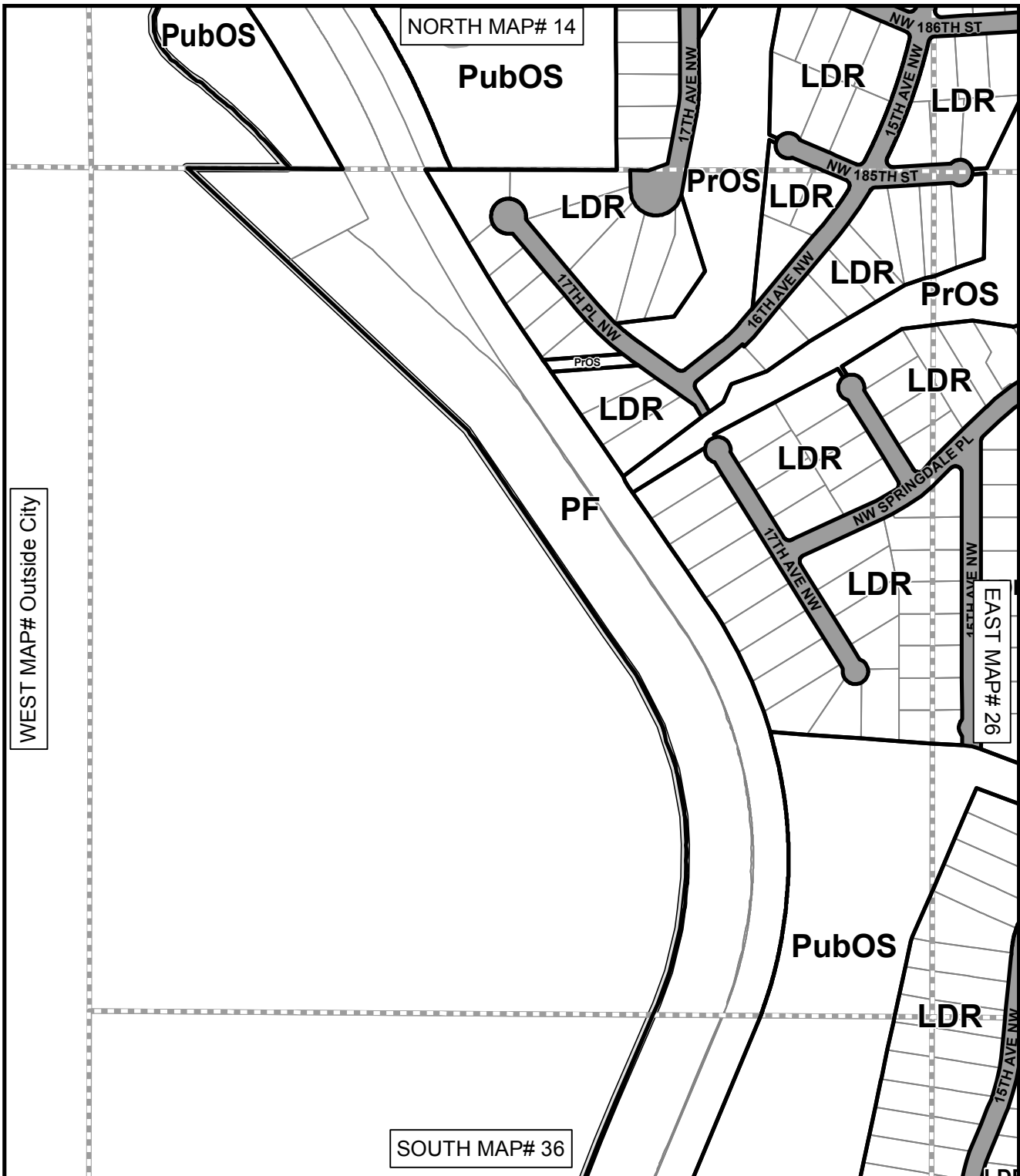
- | | |
|------------------|--------------------|
| - Map Tile Lines | - Unclassified ROW |
| - City Boundary | - Parcel Line |

No warranties of any sort, including accuracy, fitness, or merchantability, accompany this product.

Representation of official Comprehensive Plan land use map adopted by City Ordinance No. 292. Shows amendments through June 21, 2005.



SE1/4-S4-T26N-R4 E

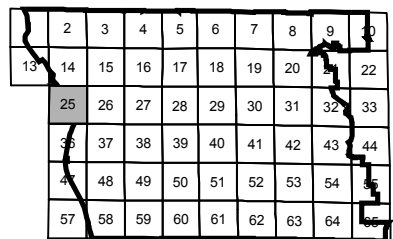


**CITY OF SHORELINE COMPREHENSIVE PLAN
LAND USE MAP**


Plot Date: 2/6/2007

Land Use Designation Legend

- | | |
|--|--|
| BaSSA Ballinager Special Study Area | PF Public Facility |
| BrSSA Briarcrest Special Study Area | PSSA Paramount Special Study Area |
| CB Community Business | ProS Private Open Space |
| HDR High Density Residential | PubOS Public Open Space |
| LDR Low Density Residential | RB Regional Business |
| MDR Medium Density Residential | SFI Single Family Institution |
| MU Mixed Use | SSA Special Study Area |
| NCBD North City Business District | |



MAP # 25
1:3,600



Feature Legend

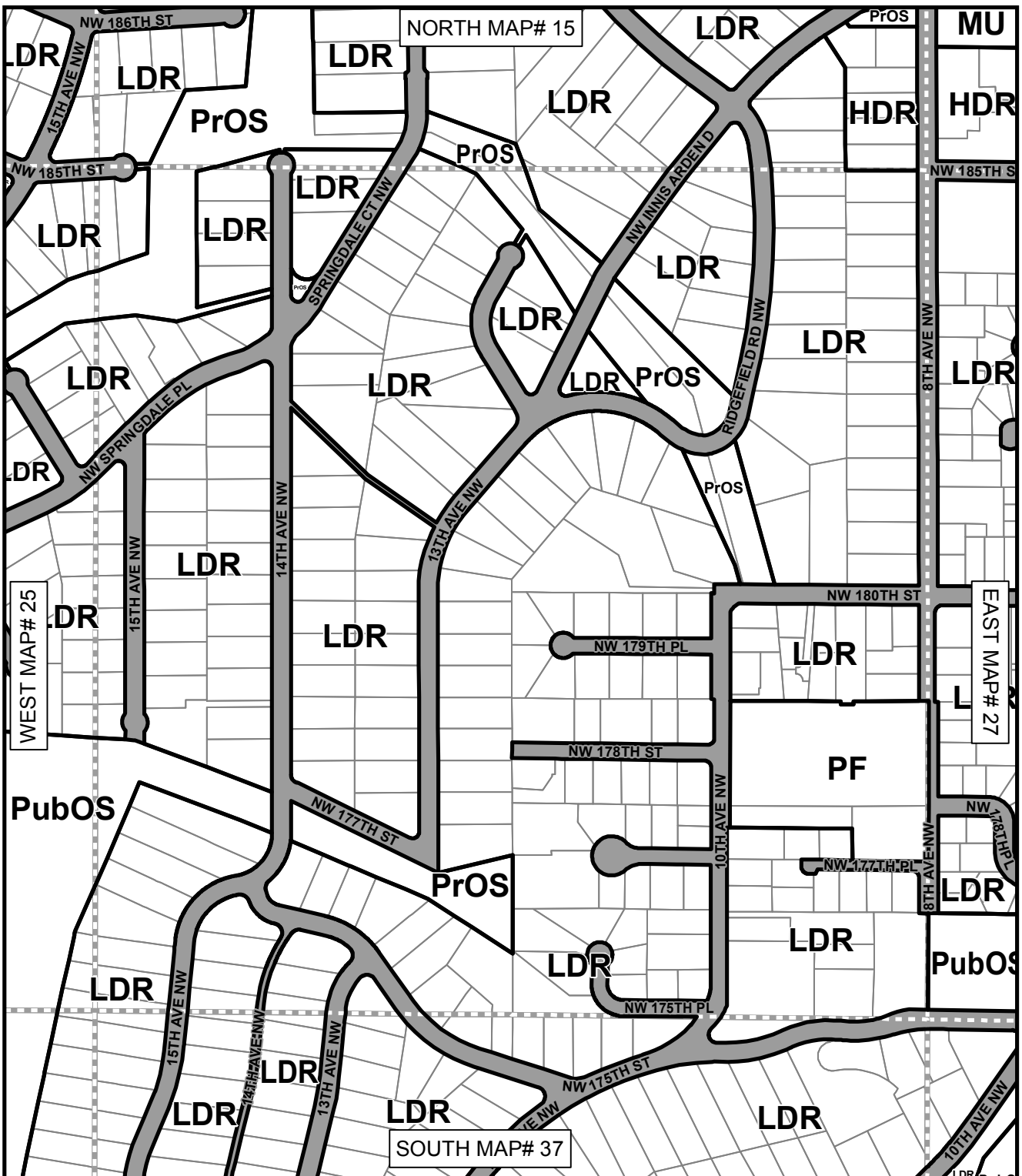
- | | |
|------------------|--------------------|
| - Map Tile Lines | - Unclassified ROW |
| - City Boundary | - Parcel Line |

No warranties of any sort, including accuracy, fitness, or merchantability, accompany this product.

Representation of official Comprehensive Plan land use map adopted by City Ordinance No. 292. Shows amendments through June 21, 2005.



NE1/4-S11-T26N-R3 E

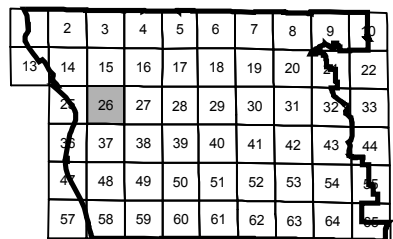


**CITY OF SHORELINE COMPREHENSIVE PLAN
LAND USE MAP**


Plot Date: 2/6/2007

Land Use Designation Legend

- | | |
|--|--|
| BaSSA Ballinager Special Study Area | PF Public Facility |
| BrSSA Briarcrest Special Study Area | PSSA Paramount Special Study Area |
| CB Community Business | PrOS Private Open Space |
| HDR High Density Residential | PubOS Public Open Space |
| LDR Low Density Residential | RB Regional Business |
| MDR Medium Density Residential | SFI Single Family Institution |
| MU Mixed Use | SSA Special Study Area |
| NCBD North City Business District | |



MAP # 26
1:3,600



Feature Legend

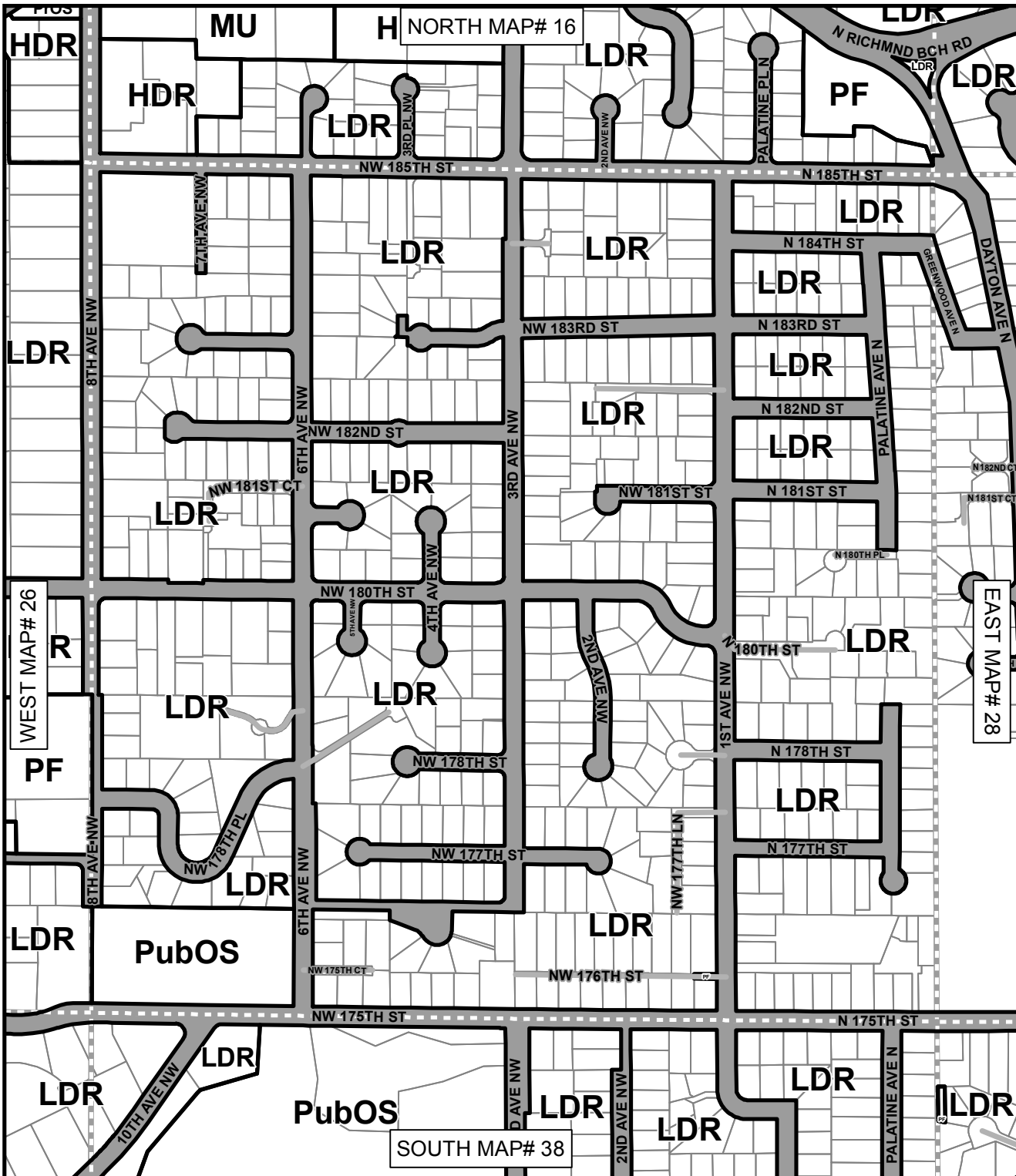
- | | |
|------------------|--------------------|
| - Map Tile Lines | - Unclassified ROW |
| - City Boundary | - Parcel Line |

No warranties of any sort, including accuracy, fitness, or merchantability, accompany this product.

Representation of official Comprehensive Plan land use map adopted by City Ordinance No. 292. Shows amendments through June 21, 2005.



NW1/4-S12-T26N-R3 E



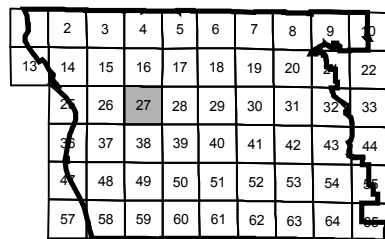
CITY OF SHORELINE COMPREHENSIVE PLAN

LAND USE MAP

Plot Date: 2/6/2007


Land Use Designation Legend

- | | |
|--|--|
| BaSSA Ballinager Special Study Area | PF Public Facility |
| BrSSA Briarcrest Special Study Area | PSSA Paramount Special Study Area |
| CB Community Business | ProS Private Open Space |
| HDR High Density Residential | PubOS Public Open Space |
| LDR Low Density Residential | RB Regional Business |
| MDR Medium Density Residential | SFI Single Family Institution |
| MU Mixed Use | SSA Special Study Area |
| NCBD North City Business District | |



MAP # 27

1:3,600



Feature Legend

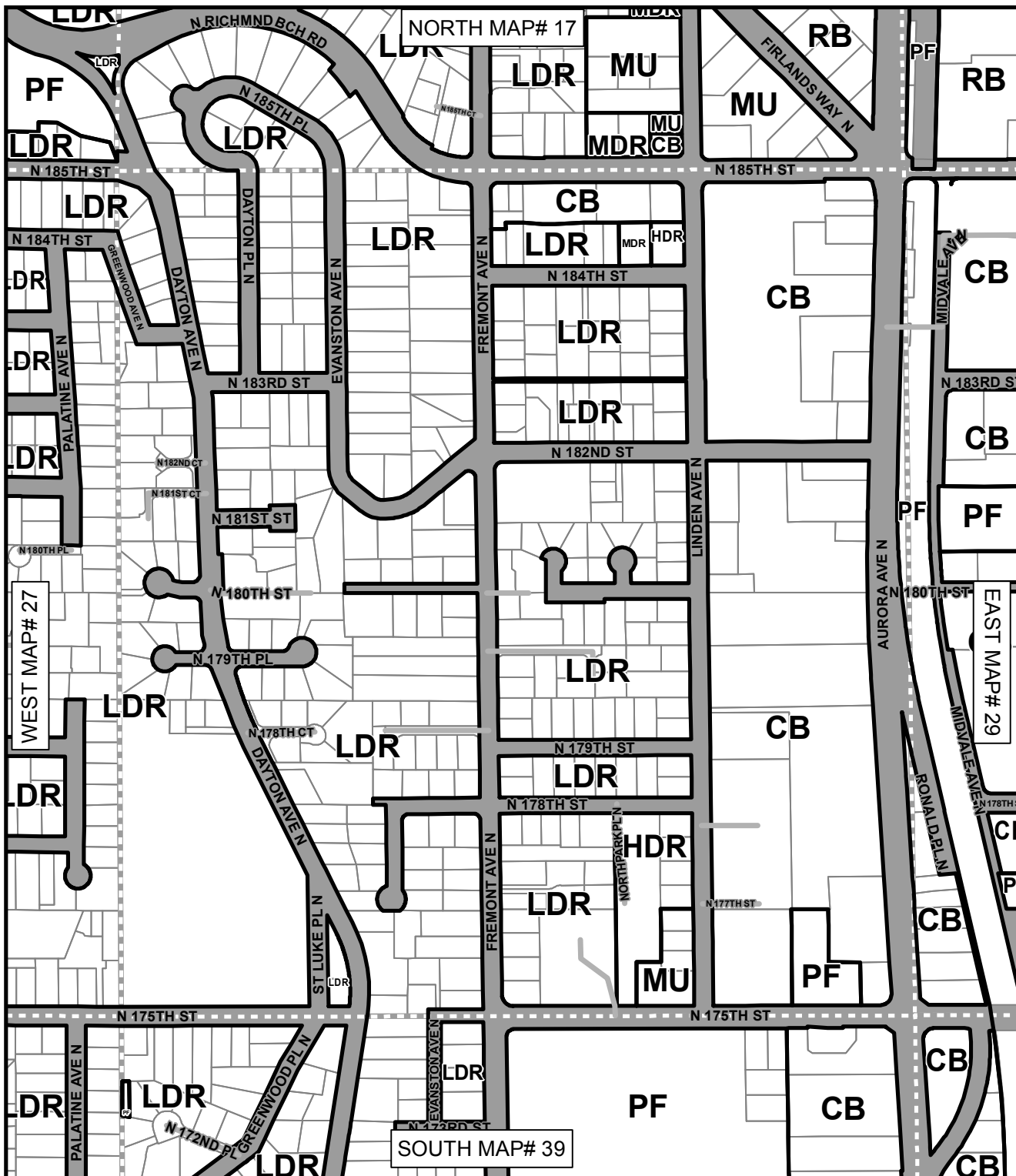
- | | |
|------------------|--------------------|
| - Map Tile Lines | - Unclassified ROW |
| - City Boundary | - Parcel Line |

No warranties of any sort, including accuracy, fitness, or merchantability, accompany this product.

Representation of official Comprehensive Plan land use map adopted by City Ordinance No. 292. Shows amendments through June 21, 2005.



NE1/4-S12-T26N-R3 E

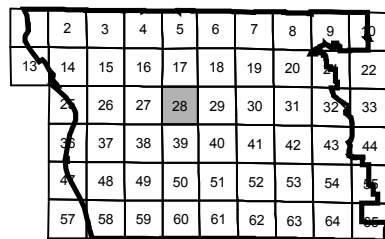


**CITY OF SHORELINE COMPREHENSIVE PLAN
LAND USE MAP**

Plot Date: 2/6/2007

Land Use Designation Legend

- | | |
|--|--|
| BaSSA Ballinager Special Study Area | PF Public Facility |
| BrSSA Briarcrest Special Study Area | PSSA Paramount Special Study Area |
| CB Community Business | PrOS Private Open Space |
| HDR High Density Residential | PubOS Public Open Space |
| LDR Low Density Residential | RB Regional Business |
| MDR Medium Density Residential | SFI Single Family Institution |
| MU Mixed Use | SSA Special Study Area |
| NCBD North City Business District | |



MAP # 28
1:3,600



Feature Legend

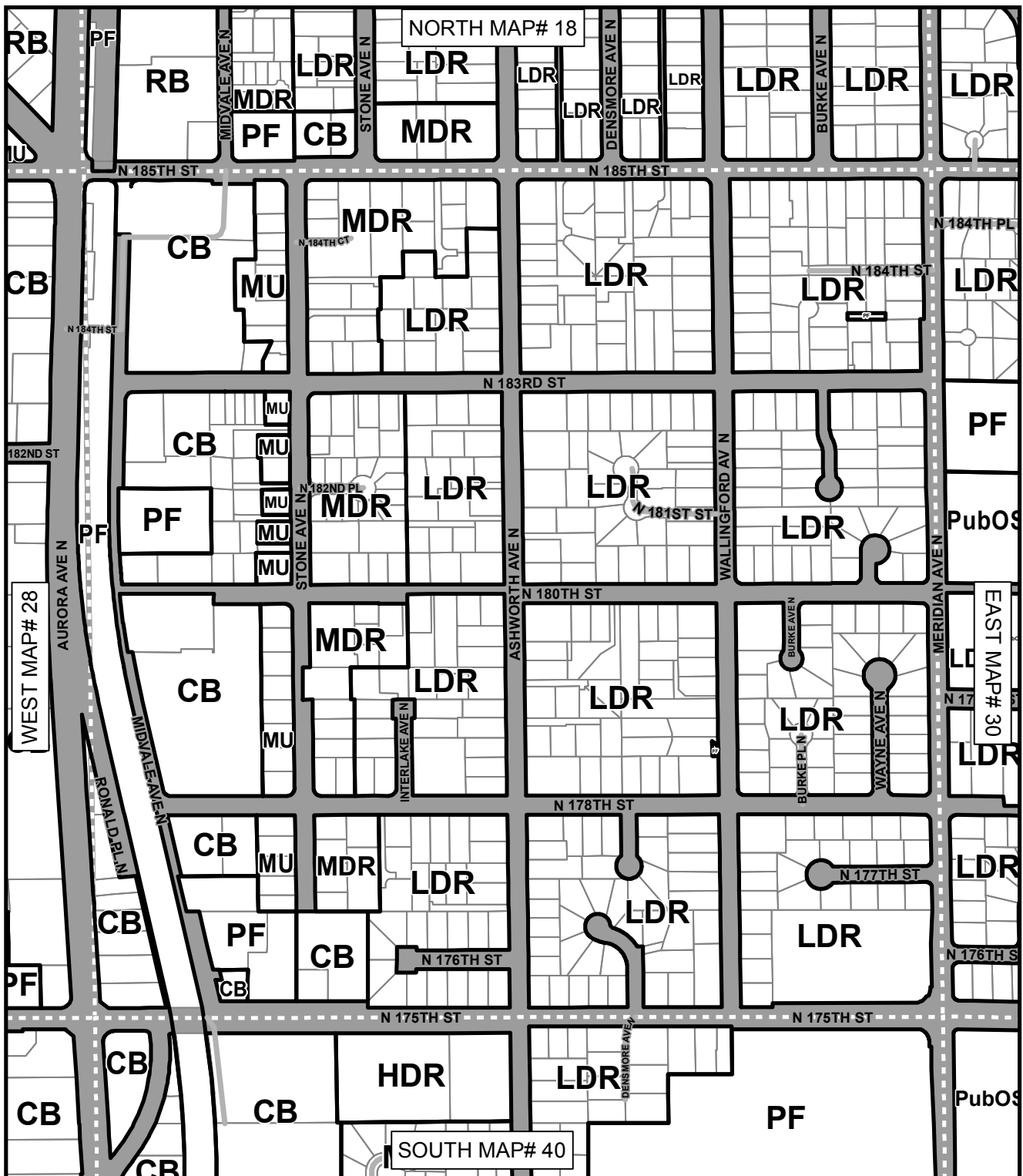
- | | |
|------------------|--------------------|
| - Map Tile Lines | - Unclassified ROW |
| - City Boundary | - Parcel Line |

No warranties of any sort, including accuracy, fitness, or merchantability, accompany this product.

Representation of official Comprehensive Plan land use map adopted by City Ordinance No. 292. Shows amendments through June 21, 2005.



NW1/4-S7-T26N-R4 E

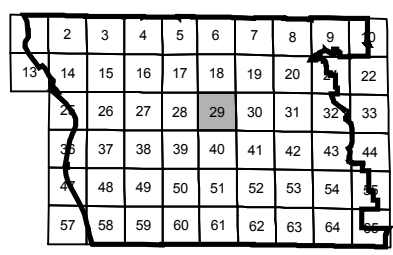


**CITY OF SHORELINE COMPREHENSIVE PLAN
LAND USE MAP**


Plot Date: 2/6/2007

Land Use Designation Legend

- | | |
|--|--|
| BaSSA Ballinager Special Study Area | PF Public Facility |
| BrSSA Briarcrest Special Study Area | PSSA Paramount Special Study Area |
| CB Community Business | PrOS Private Open Space |
| HDR High Density Residential | PubOS Public Open Space |
| LDR Low Density Residential | RB Regional Business |
| MDR Medium Density Residential | SFI Single Family Institution |
| MU Mixed Use | SSA Special Study Area |
| NCBD North City Business District | |



MAP # 29
1:3,600



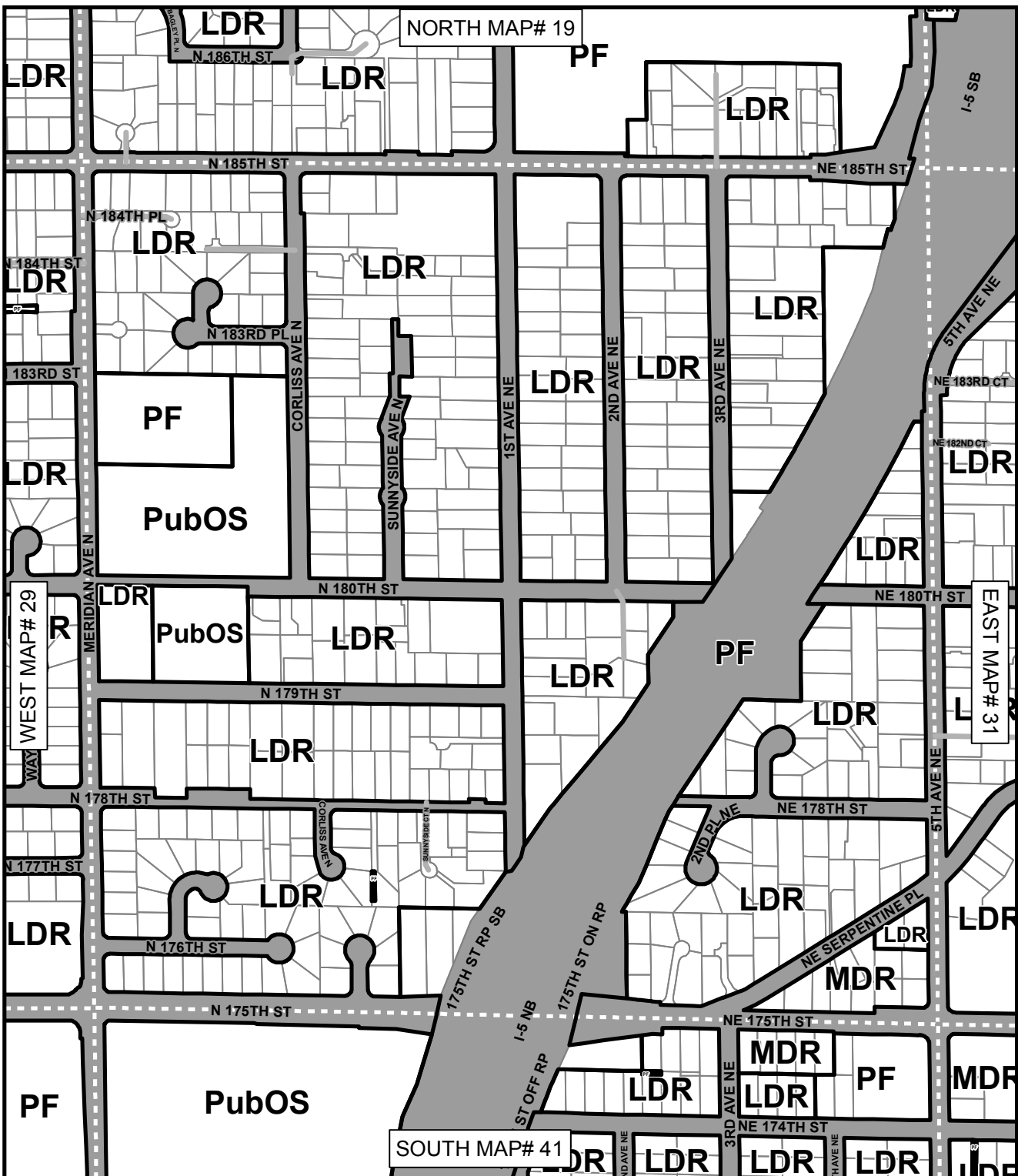
- Feature Legend**
- Map Tile Lines
 - City Boundary
 - Unclassified ROW
 - Parcel Line

No warranties of any sort, including accuracy, fitness, or merchantability, accompany this product.

Representation of official Comprehensive Plan land use map adopted by City Ordinance No. 292. Shows amendments through June 21, 2005.



NE1/4-S7-T26N-R4 E

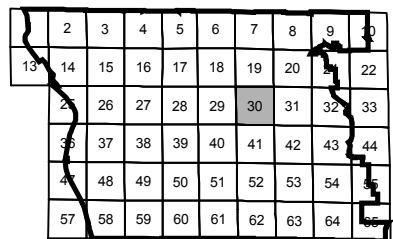


**CITY OF SHORELINE COMPREHENSIVE PLAN
LAND USE MAP**


Plot Date: 2/6/2007

Land Use Designation Legend

- | | |
|--|--|
| BaSSA Ballinager Special Study Area | PF Public Facility |
| BrSSA Briarcrest Special Study Area | PSSA Paramount Special Study Area |
| CB Community Business | PrOS Private Open Space |
| HDR High Density Residential | PubOS Public Open Space |
| LDR Low Density Residential | RB Regional Business |
| MDR Medium Density Residential | SFI Single Family Institution |
| MU Mixed Use | SSA Special Study Area |
| NCBD North City Business District | |



MAP # 30
1:3,600



Feature Legend

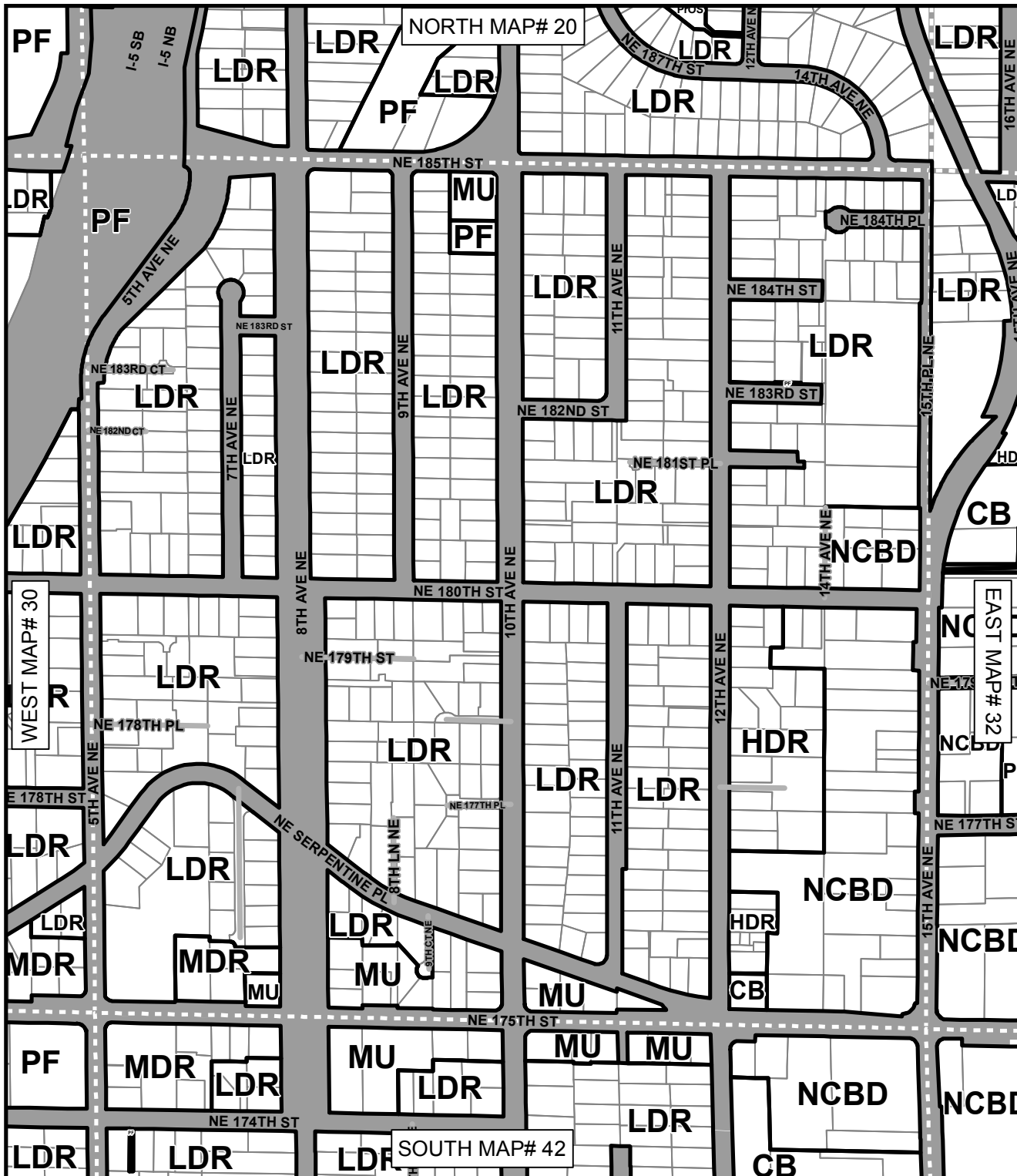
- | | |
|------------------|--------------------|
| - Map Tile Lines | - Unclassified ROW |
| - City Boundary | - Parcel Line |

No warranties of any sort, including accuracy, fitness, or merchantability, accompany this product.

Representation of official Comprehensive Plan land use map adopted by City Ordinance No. 292. Shows amendments through June 21, 2005.



NW1/4-S8-T26N-R4 E

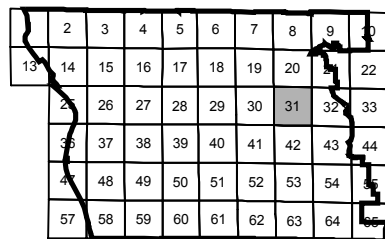


**CITY OF SHORELINE COMPREHENSIVE PLAN
LAND USE MAP**

Plot Date: 2/6/2007

Land Use Designation Legend

- | | |
|--|--|
| BaSSA Ballinager Special Study Area | PF Public Facility |
| BrSSA Briarcrest Special Study Area | PSSA Paramount Special Study Area |
| CB Community Business | PrOS Private Open Space |
| HDR High Density Residential | PubOS Public Open Space |
| LDR Low Density Residential | RB Regional Business |
| MDR Medium Density Residential | SFI Single Family Institution |
| MU Mixed Use | SSA Special Study Area |
| NCBD North City Business District | |



MAP # 31
1:3,600



Feature Legend

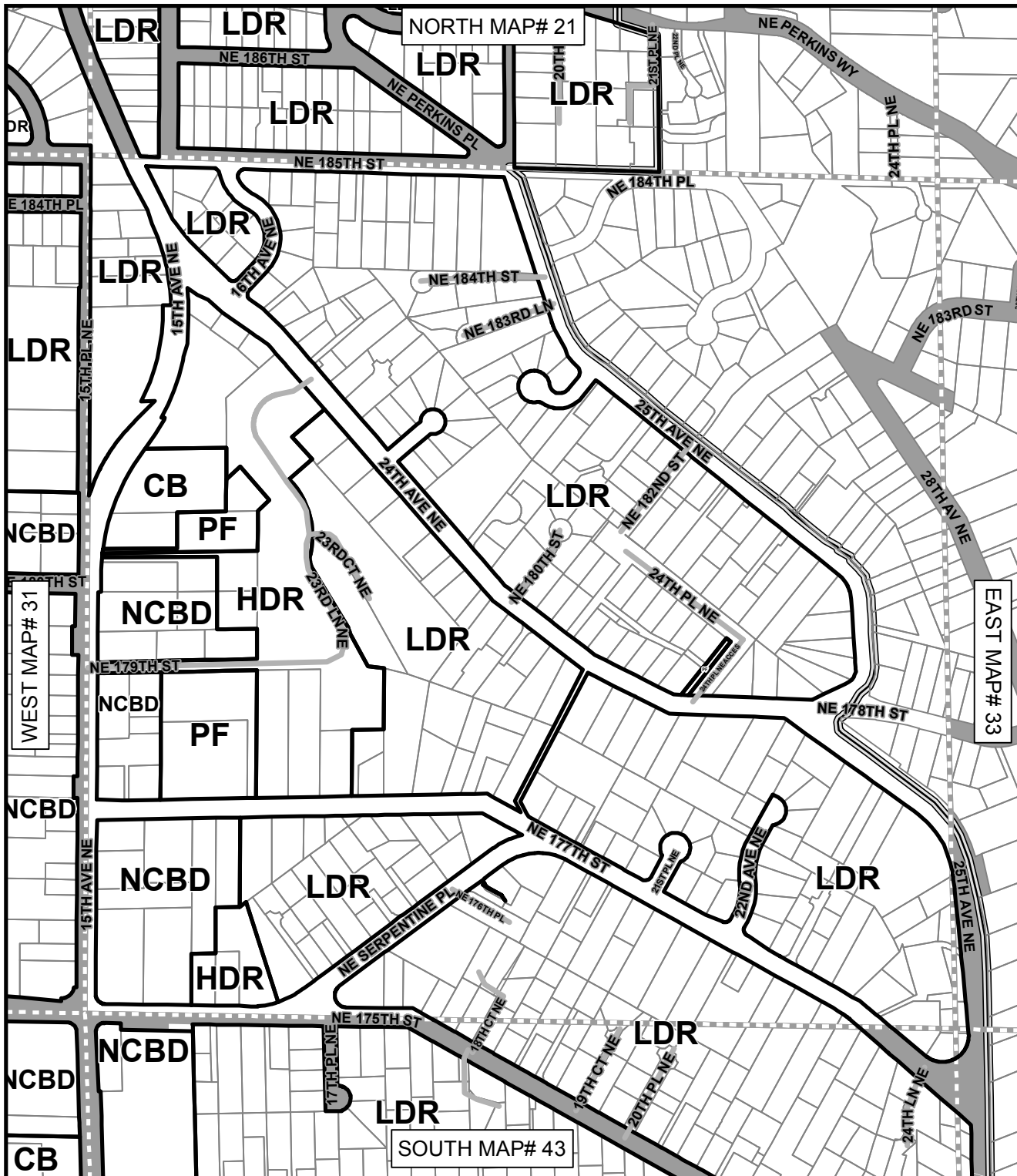
- | | |
|------------------|--------------------|
| - Map Tile Lines | - Unclassified ROW |
| - City Boundary | - Parcel Line |

No warranties of any sort, including accuracy, fitness, or merchantability, accompany this product.

Representation of official Comprehensive Plan land use map adopted by City Ordinance No. 292. Shows amendments through June 21, 2005.



NE1/4-S8-T26N-R4 E

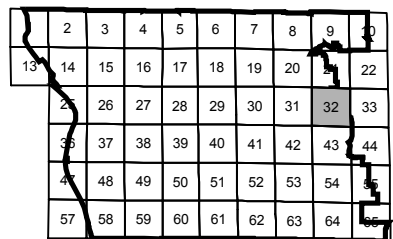


**CITY OF SHORELINE COMPREHENSIVE PLAN
LAND USE MAP**


Plot Date: 2/6/2007

Land Use Designation Legend

- | | |
|--|--|
| BaSSA Ballinager Special Study Area | PF Public Facility |
| BrSSA Briarcrest Special Study Area | PSSA Paramount Special Study Area |
| CB Community Business | PrOS Private Open Space |
| HDR High Density Residential | PubOS Public Open Space |
| LDR Low Density Residential | RB Regional Business |
| MDR Medium Density Residential | SFI Single Family Institution |
| MU Mixed Use | SSA Special Study Area |
| NCBD North City Business District | |



MAP # 32
1:3,600



Feature Legend

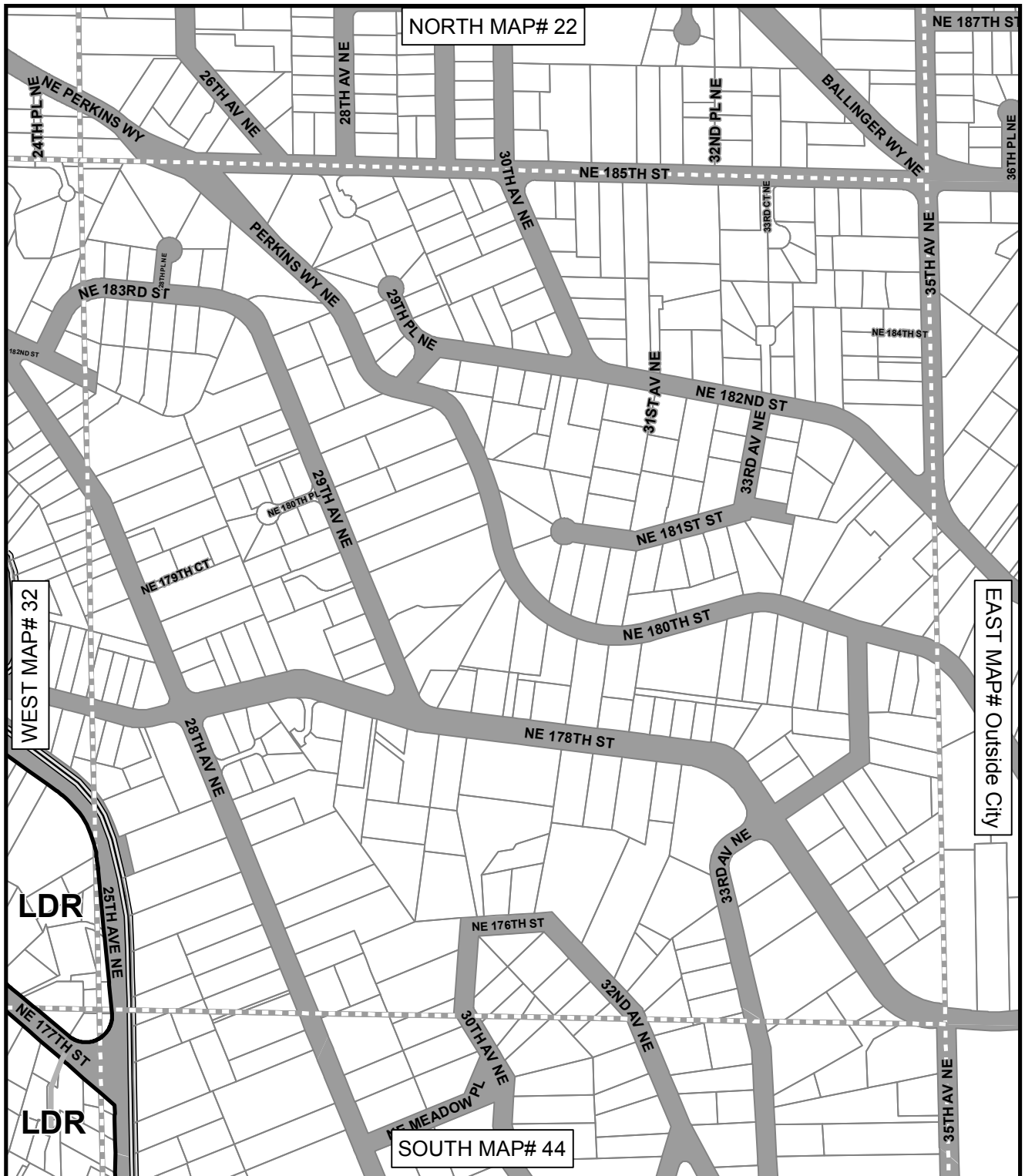
- | | |
|------------------|--------------------|
| - Map Tile Lines | - Unclassified ROW |
| - City Boundary | - Parcel Line |

No warranties of any sort, including accuracy, fitness, or merchantability, accompany this product.

Representation of official Comprehensive Plan land use map adopted by City Ordinance No. 292. Shows amendments through June 21, 2005.



NW1/4-S9-T26N-R4 E

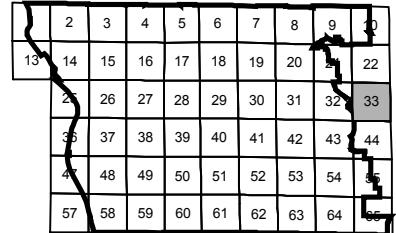


CITY OF SHORELINE COMPREHENSIVE PLAN
LAND USE MAP


Plot Date: 2/6/2007

Land Use Designation Legend

- | | |
|--|--|
| BaSSA Ballinager Special Study Area | PF Public Facility |
| BrSSA Briarcrest Special Study Area | PSSA Paramount Special Study Area |
| CB Community Business | ProS Private Open Space |
| HDR High Density Residential | PubOS Public Open Space |
| LDR Low Density Residential | RB Regional Business |
| MDR Medium Density Residential | SFI Single Family Institution |
| MU Mixed Use | SSA Special Study Area |
| NCBD North City Business District | |



MAP # 33
1:3,600



Feature Legend

- | | |
|--|--|
|  - Map Tile Lines |  - Unclassified ROW |
|  - City Boundary |  - Parcel Line |

No warranties of any sort, including accuracy, fitness, or merchantability, accompany this product.

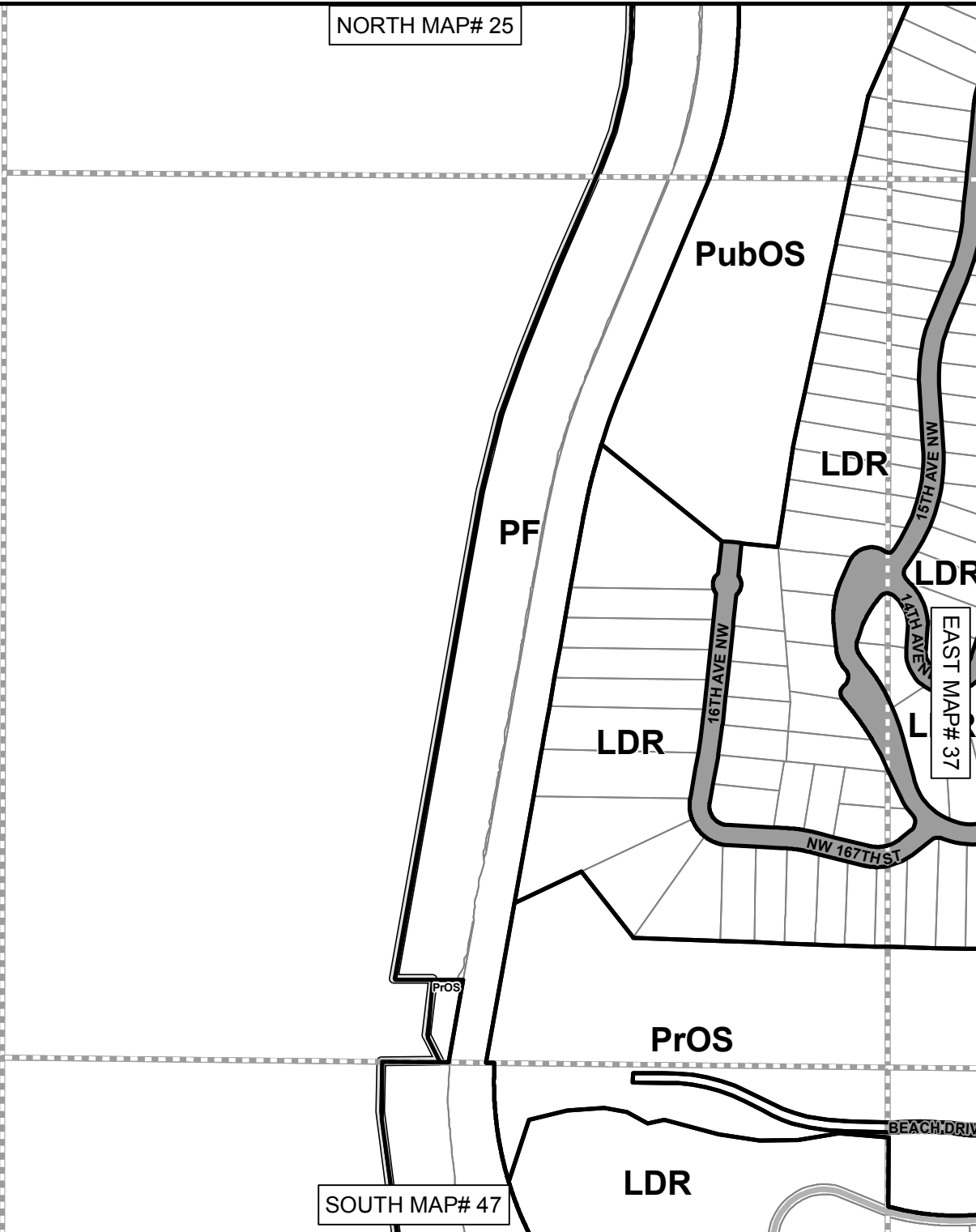
Representation of official Comprehensive Plan land use map adopted by City Ordinance No. 292. Shows amendments through June 21, 2005.



NE1/4-S9-T26N-R4 E

NORTH MAP# 25

WEST MAP# Outside City



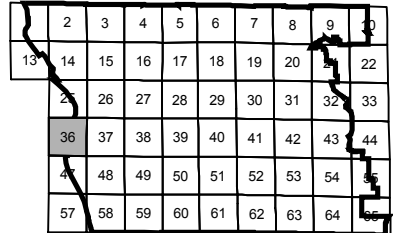
SOUTH MAP# 47

**CITY OF SHORELINE COMPREHENSIVE PLAN
LAND USE MAP**


Plot Date: 2/6/2007

Land Use Designation Legend

- | | |
|--|--|
| BaSSA Ballinager Special Study Area | PF Public Facility |
| BrSSA Briarcrest Special Study Area | PSSA Paramount Special Study Area |
| CB Community Business | PrOS Private Open Space |
| HDR High Density Residential | PubOS Public Open Space |
| LDR Low Density Residential | RB Regional Business |
| MDR Medium Density Residential | SFI Single Family Institution |
| MU Mixed Use | SSA Special Study Area |
| NCBD North City Business District | |



MAP # 36
1:3,600



Feature Legend

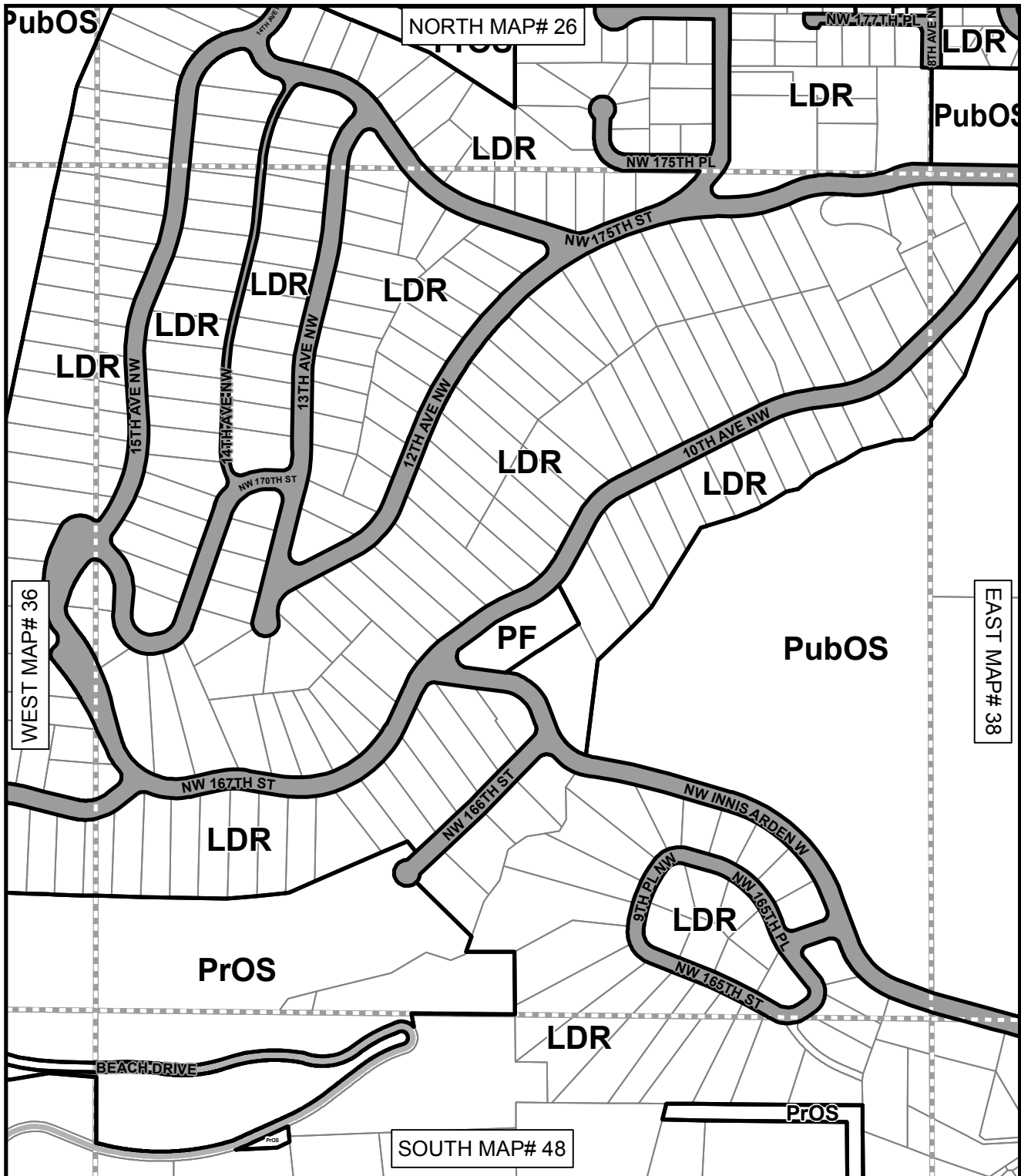
- | | |
|------------------|--------------------|
| - Map Tile Lines | - Unclassified ROW |
| - City Boundary | - Parcel Line |

No warranties of any sort, including accuracy, fitness, or merchantability, accompany this product.

Representation of official Comprehensive Plan land use map adopted by City Ordinance No. 292. Shows amendments through June 21, 2005.



SE1/4-S11-T26N-R3 E

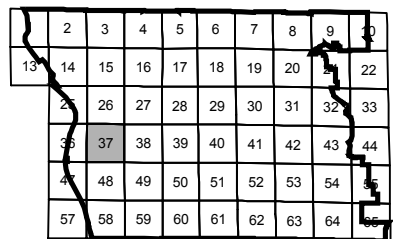


**CITY OF SHORELINE COMPREHENSIVE PLAN
LAND USE MAP**


Plot Date: 2/6/2007

Land Use Designation Legend

- | | |
|--|--|
| BaSSA Ballinager Special Study Area | PF Public Facility |
| BrSSA Briarcrest Special Study Area | PSSA Paramount Special Study Area |
| CB Community Business | PrOS Private Open Space |
| HDR High Density Residential | PubOS Public Open Space |
| LDR Low Density Residential | RB Regional Business |
| MDR Medium Density Residential | SFI Single Family Institution |
| MU Mixed Use | SSA Special Study Area |
| NCBD North City Business District | |



MAP # 37
1:3,600



Feature Legend

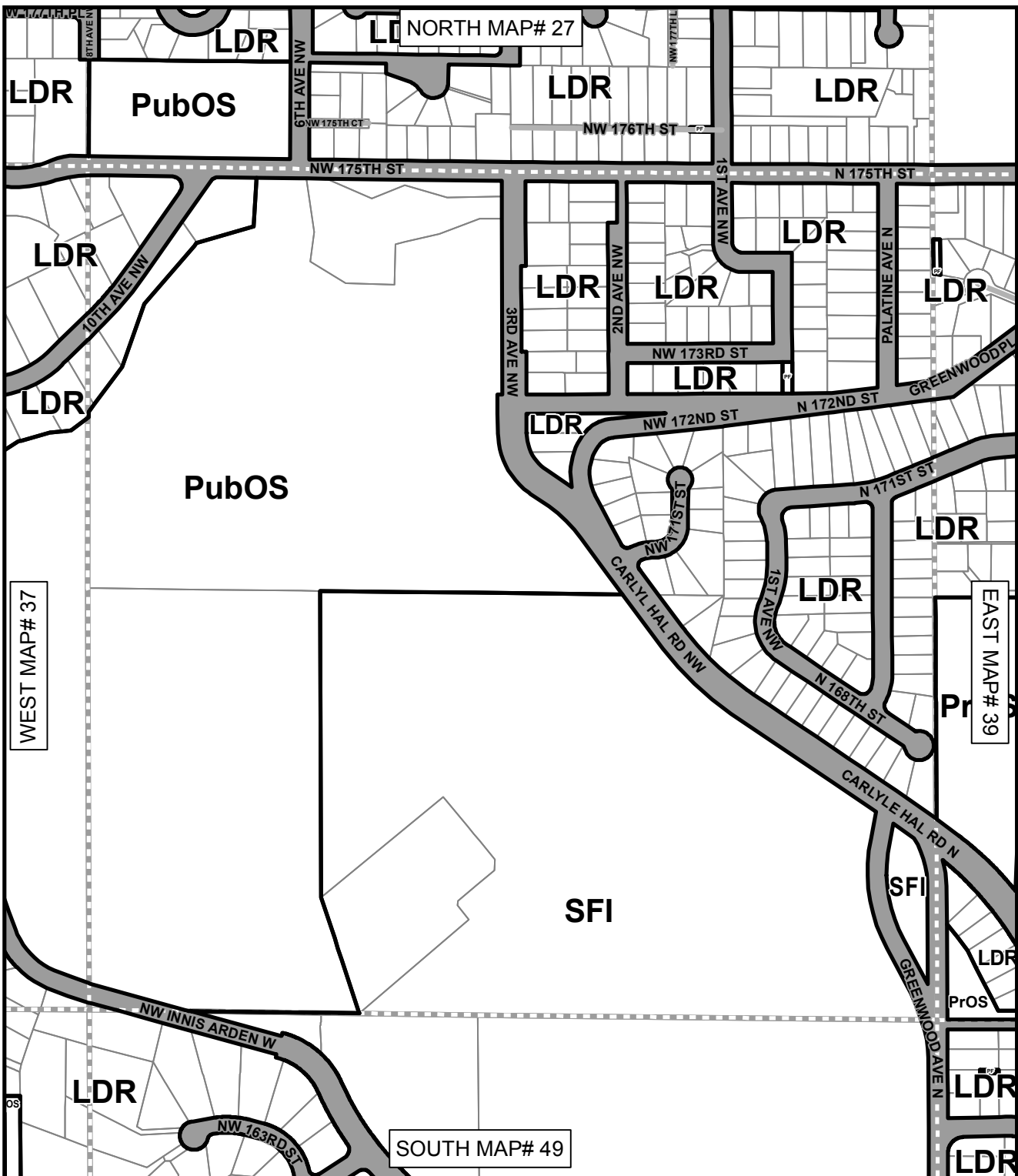
- | | |
|------------------|--------------------|
| - Map Tile Lines | - Unclassified ROW |
| - City Boundary | - Parcel Line |

No warranties of any sort, including accuracy, fitness, or merchantability, accompany this product.

Representation of official Comprehensive Plan land use map adopted by City Ordinance No. 292. Shows amendments through June 21, 2005.



SW1/4-S12-T26N-R3 E



WEST MAP# 37

EAST MAP# 39

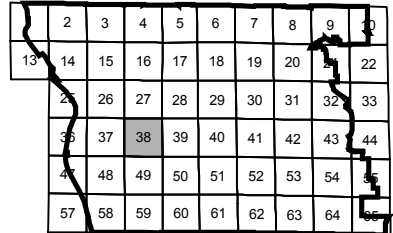
SOUTH MAP# 49

CITY OF SHORELINE COMPREHENSIVE PLAN LAND USE MAP

Plot Date: 2/6/2007


Land Use Designation Legend

- | | |
|--|--|
| BaSSA Ballinager Special Study Area | PF Public Facility |
| BrSSA Briarcrest Special Study Area | PSSA Paramount Special Study Area |
| CB Community Business | PrOS Private Open Space |
| HDR High Density Residential | PubOS Public Open Space |
| LDR Low Density Residential | RB Regional Business |
| MDR Medium Density Residential | SFI Single Family Institution |
| MU Mixed Use | SSA Special Study Area |
| NCBD North City Business District | |



MAP # 38

1:3,600



Feature Legend

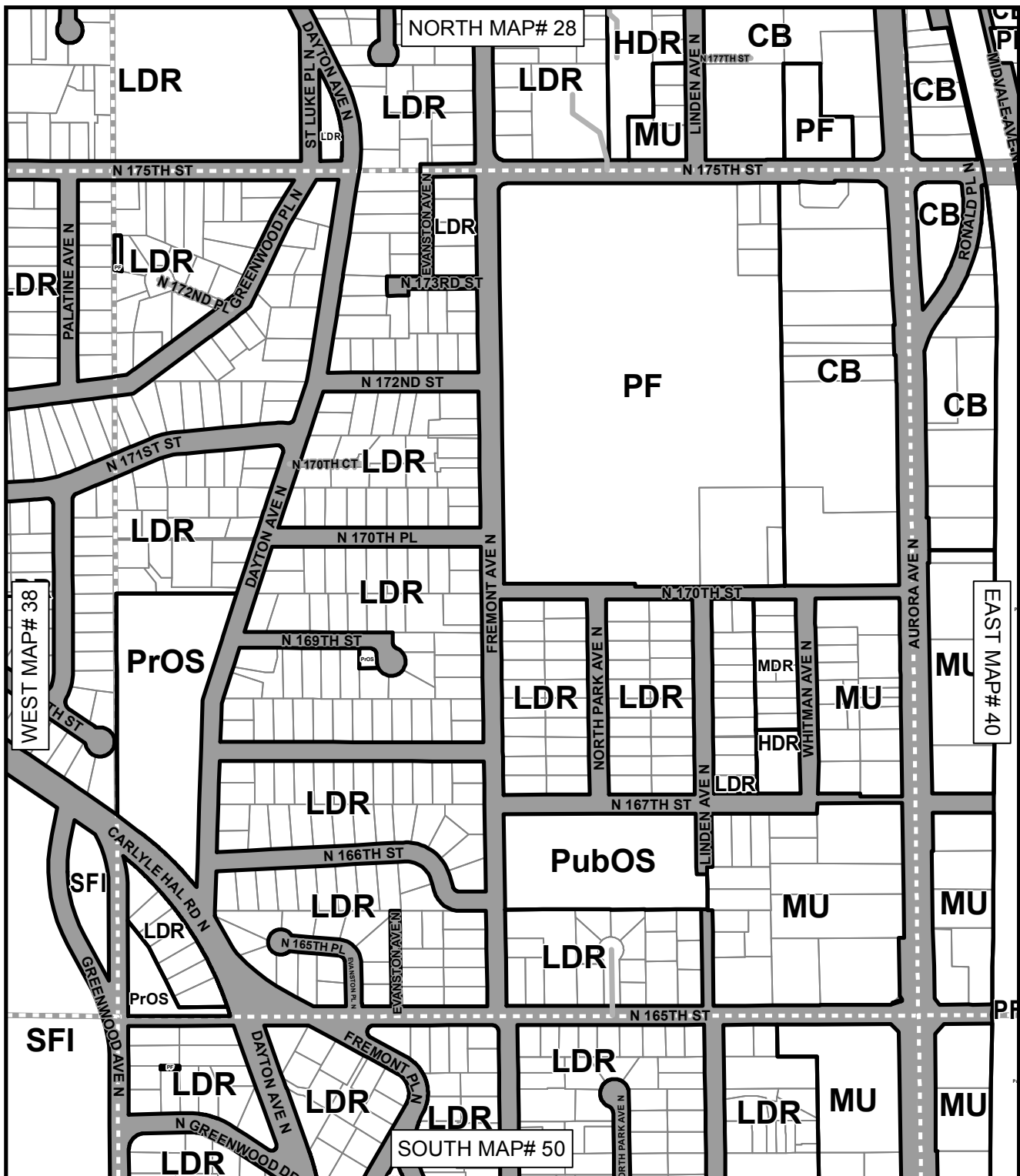
- | | |
|------------------|--------------------|
| - Map Tile Lines | - Unclassified ROW |
| - City Boundary | - Parcel Line |

No warranties of any sort, including accuracy, fitness, or merchantability, accompany this product.

Representation of official Comprehensive Plan land use map adopted by City Ordinance No. 292. Shows amendments through June 21, 2005.



SE1/4-S12-T26N-R3 E

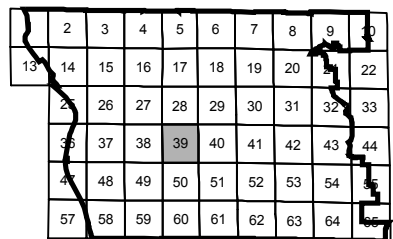


**CITY OF SHORELINE COMPREHENSIVE PLAN
LAND USE MAP**


Plot Date: 2/6/2007

Land Use Designation Legend

- | | |
|--|--|
| BaSSA Ballinager Special Study Area | PF Public Facility |
| BrSSA Briarcrest Special Study Area | PSSA Paramount Special Study Area |
| CB Community Business | PrOS Private Open Space |
| HDR High Density Residential | PubOS Public Open Space |
| LDR Low Density Residential | RB Regional Business |
| MDR Medium Density Residential | SFI Single Family Institution |
| MU Mixed Use | SSA Special Study Area |
| NCBD North City Business District | |



MAP # 39
1:3,600



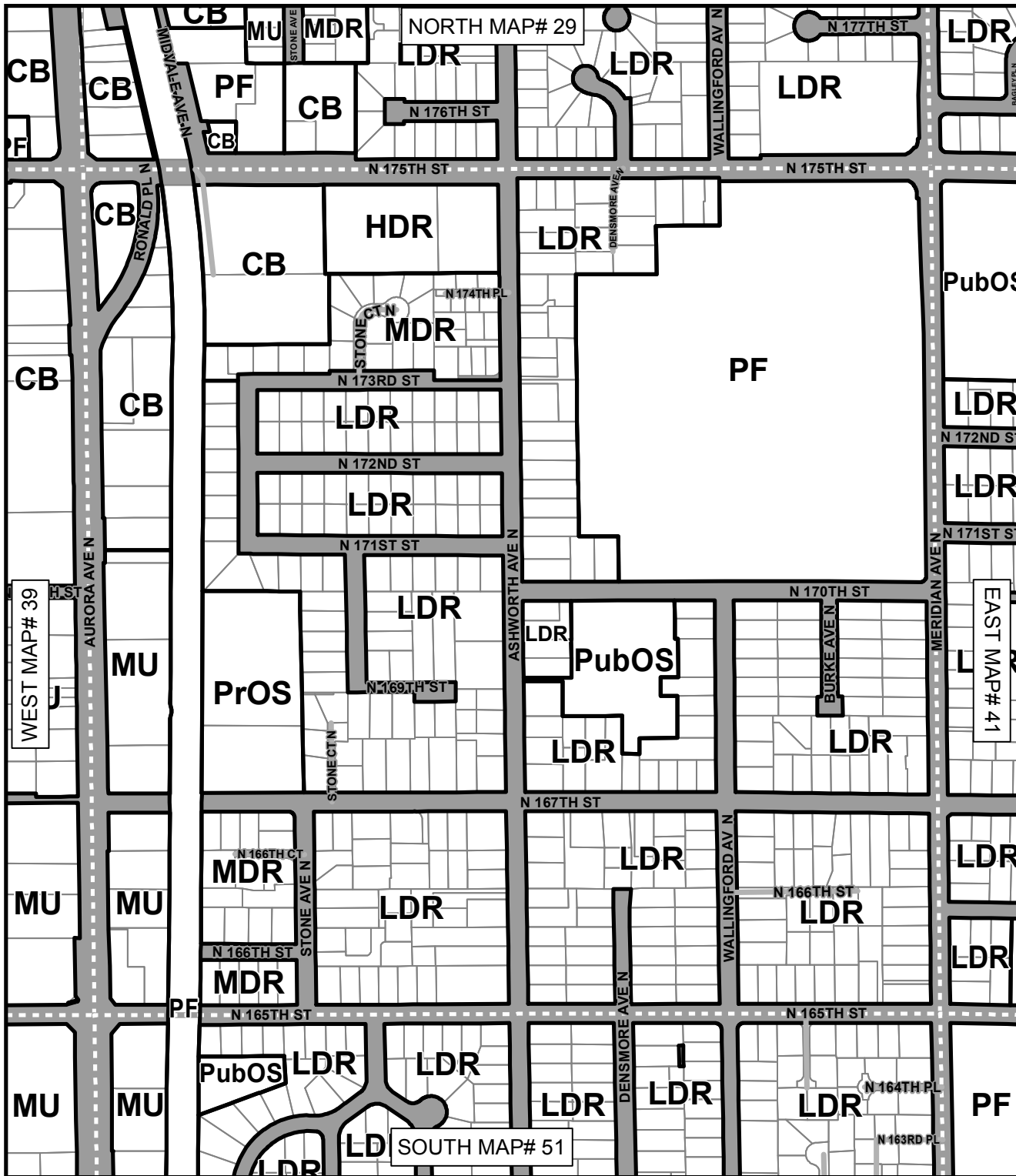
- Feature Legend**
- Map Tile Lines
 - Unclassified ROW
 - City Boundary
 - Parcel Line

No warranties of any sort, including accuracy, fitness, or merchantability, accompany this product.

Representation of official Comprehensive Plan land use map adopted by City Ordinance No. 292. Shows amendments through June 21, 2005.



SW1/4-S7-T26N-R4 E

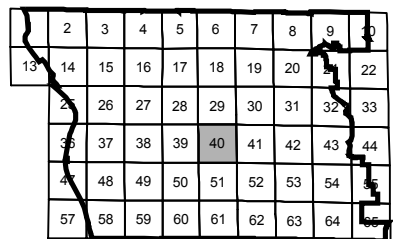


**CITY OF SHORELINE COMPREHENSIVE PLAN
LAND USE MAP**


Plot Date: 2/6/2007

Land Use Designation Legend

- | | |
|--|--|
| BaSSA Ballinager Special Study Area | PF Public Facility |
| BrSSA Briarcrest Special Study Area | PSSA Paramount Special Study Area |
| CB Community Business | PrOS Private Open Space |
| HDR High Density Residential | PubOS Public Open Space |
| LDR Low Density Residential | RB Regional Business |
| MDR Medium Density Residential | SFI Single Family Institution |
| MU Mixed Use | SSA Special Study Area |
| NCBD North City Business District | |



MAP # 40
1:3,600



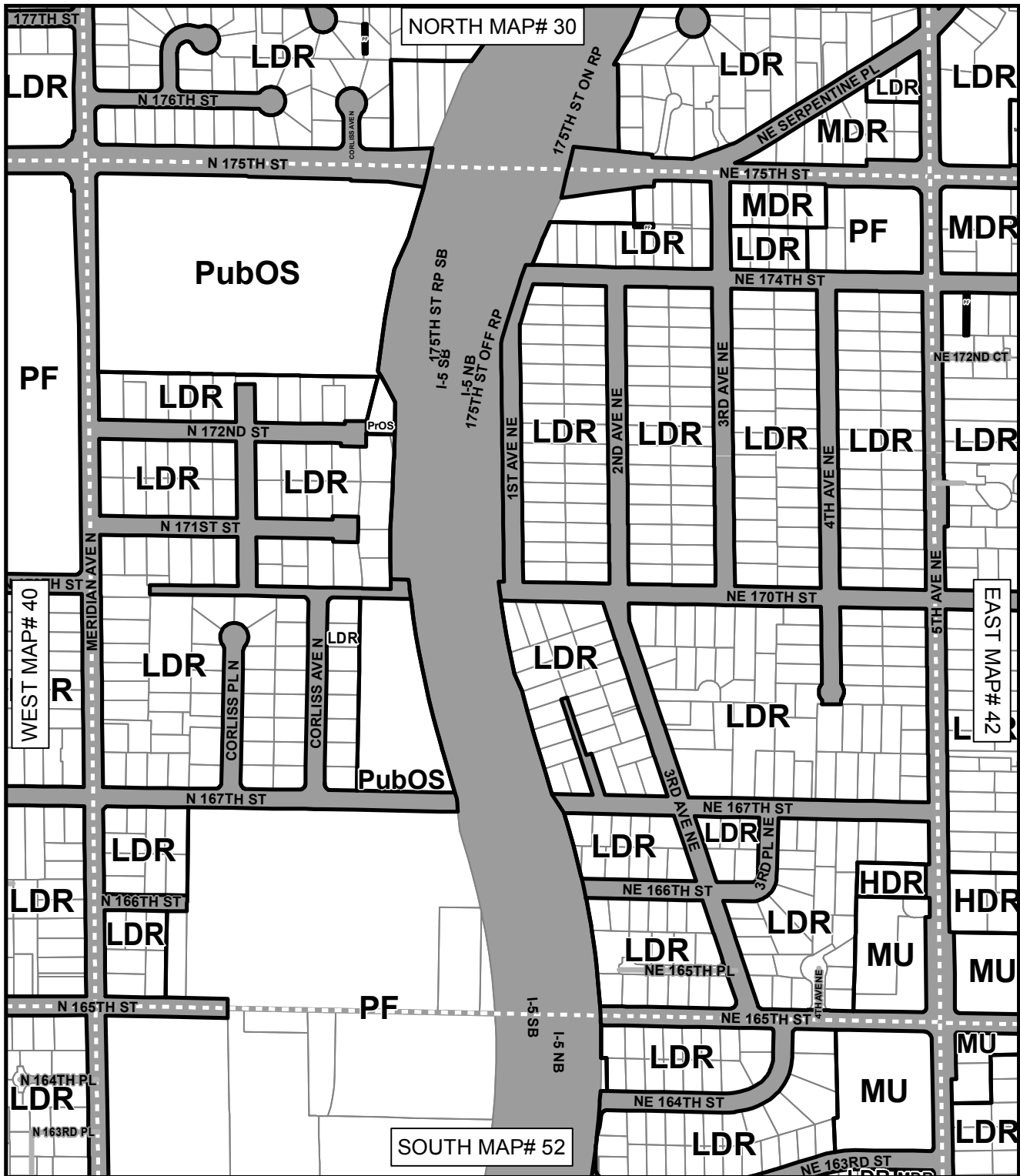
- Feature Legend**
- Map Tile Lines
 - Unclassified ROW
 - City Boundary
 - Parcel Line

No warranties of any sort, including accuracy, fitness, or merchantability, accompany this product.

Representation of official Comprehensive Plan land use map adopted by City Ordinance No. 292. Shows amendments through June 21, 2005.



SE1/4-S7-T26N-R4 E

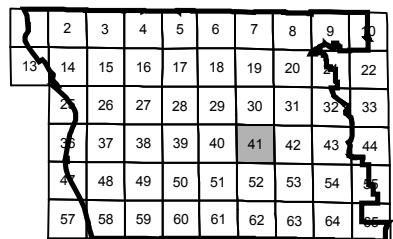


**CITY OF SHORELINE COMPREHENSIVE PLAN
LAND USE MAP**

Plot Date: 2/6/2007


Land Use Designation Legend

- | | |
|--|--|
| BaSSA Ballinager Special Study Area | PF Public Facility |
| BrSSA Briarcrest Special Study Area | PSSA Paramount Special Study Area |
| CB Community Business | PrOS Private Open Space |
| HDR High Density Residential | PubOS Public Open Space |
| LDR Low Density Residential | RB Regional Business |
| MDR Medium Density Residential | SFI Single Family Institution |
| MU Mixed Use | SSA Special Study Area |
| NCBD North City Business District | |



MAP # 41

1:3,600



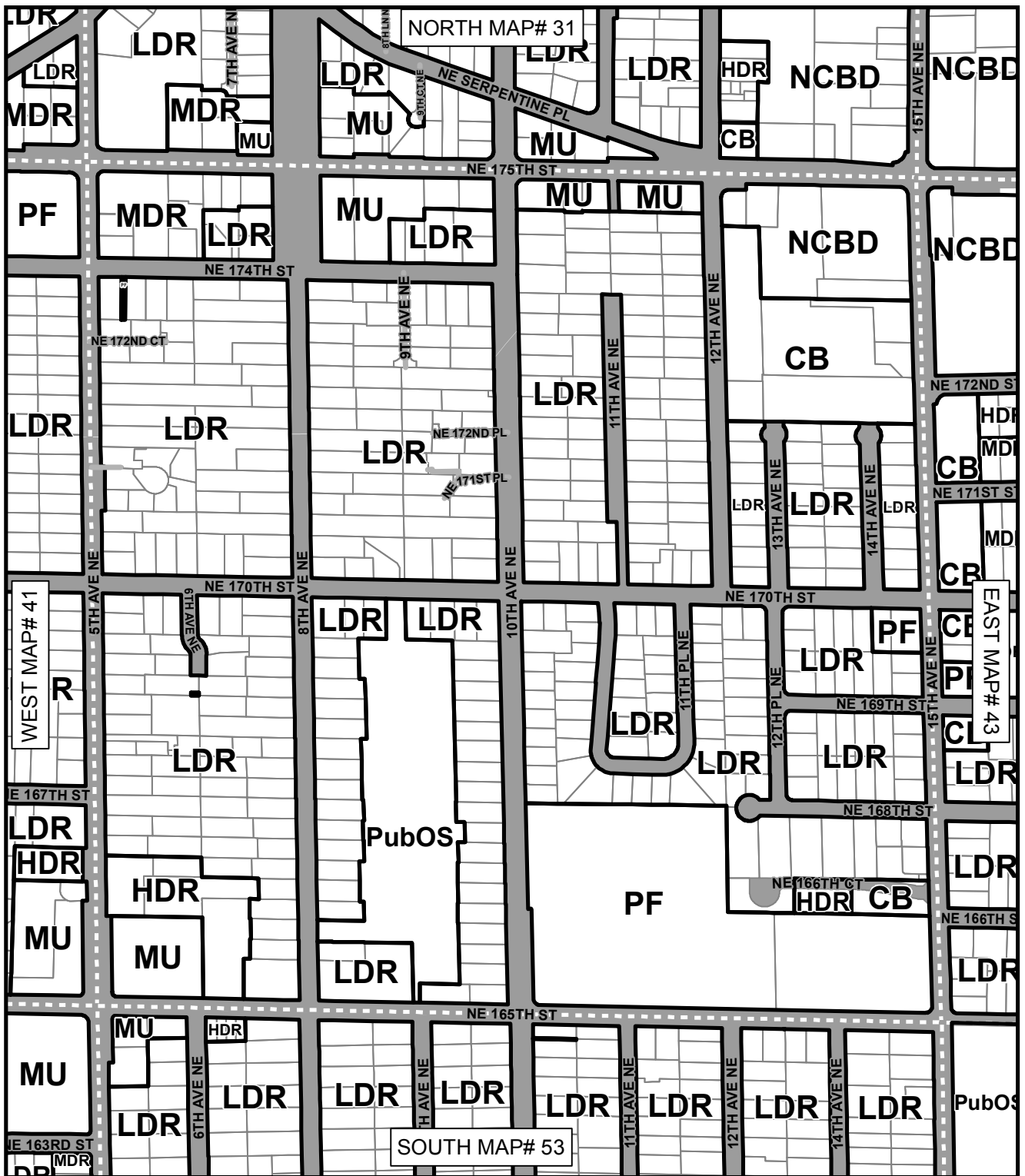
- Feature Legend**
- | | |
|------------------|--------------------|
| - Map Tile Lines | - Unclassified ROW |
| - City Boundary | - Parcel Line |

No warranties of any sort, including accuracy, fitness, or merchantability, accompany this product.

Representation of official Comprehensive Plan land use map adopted by City Ordinance No. 292. Shows amendments through June 21, 2005.



SW1/4-S8-T26N-R4 E

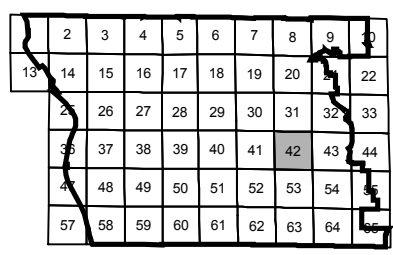


**CITY OF SHORELINE COMPREHENSIVE PLAN
LAND USE MAP**


Plot Date: 2/6/2007

Land Use Designation Legend

- | | |
|--|--|
| BaSSA Ballinager Special Study Area | PF Public Facility |
| BrSSA Briarcrest Special Study Area | PSSA Paramount Special Study Area |
| CB Community Business | PrOS Private Open Space |
| HDR High Density Residential | PubOS Public Open Space |
| LDR Low Density Residential | RB Regional Business |
| MDR Medium Density Residential | SFI Single Family Institution |
| MU Mixed Use | SSA Special Study Area |
| NCBD North City Business District | |



MAP # 42
1:3,600



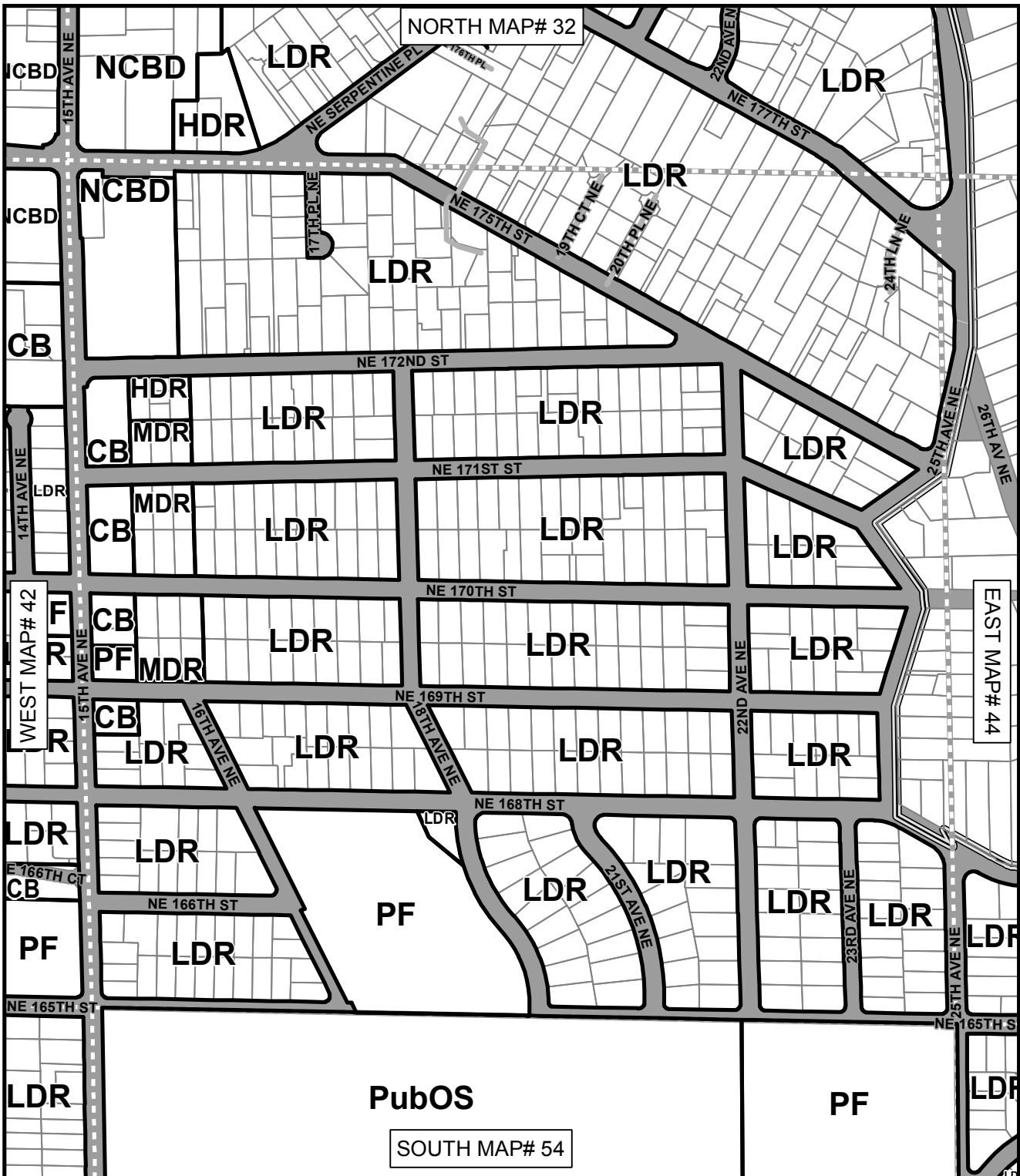
- Feature Legend**
- Map Tile Lines
 - Unclassified ROW
 - City Boundary
 - Parcel Line

No warranties of any sort, including accuracy, fitness, or merchantability, accompany this product.

Representation of official Comprehensive Plan land use map adopted by City Ordinance No. 292. Shows amendments through June 21, 2005.



SE1/4-S8-T26N-R4 E

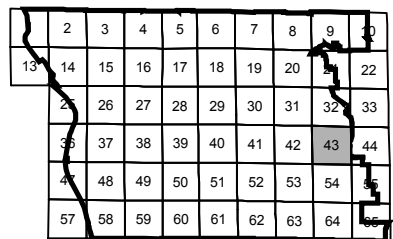


**CITY OF SHORELINE COMPREHENSIVE PLAN
LAND USE MAP**


Plot Date: 2/6/2007

Land Use Designation Legend

- | | |
|--|--|
| BaSSA Ballinager Special Study Area | PF Public Facility |
| BrSSA Briarcrest Special Study Area | PSSA Paramount Special Study Area |
| CB Community Business | PrOS Private Open Space |
| HDR High Density Residential | PubOS Public Open Space |
| LDR Low Density Residential | RB Regional Business |
| MDR Medium Density Residential | SFI Single Family Institution |
| MU Mixed Use | SSA Special Study Area |
| NCBD North City Business District | |



MAP # 43
1:3,600



Feature Legend

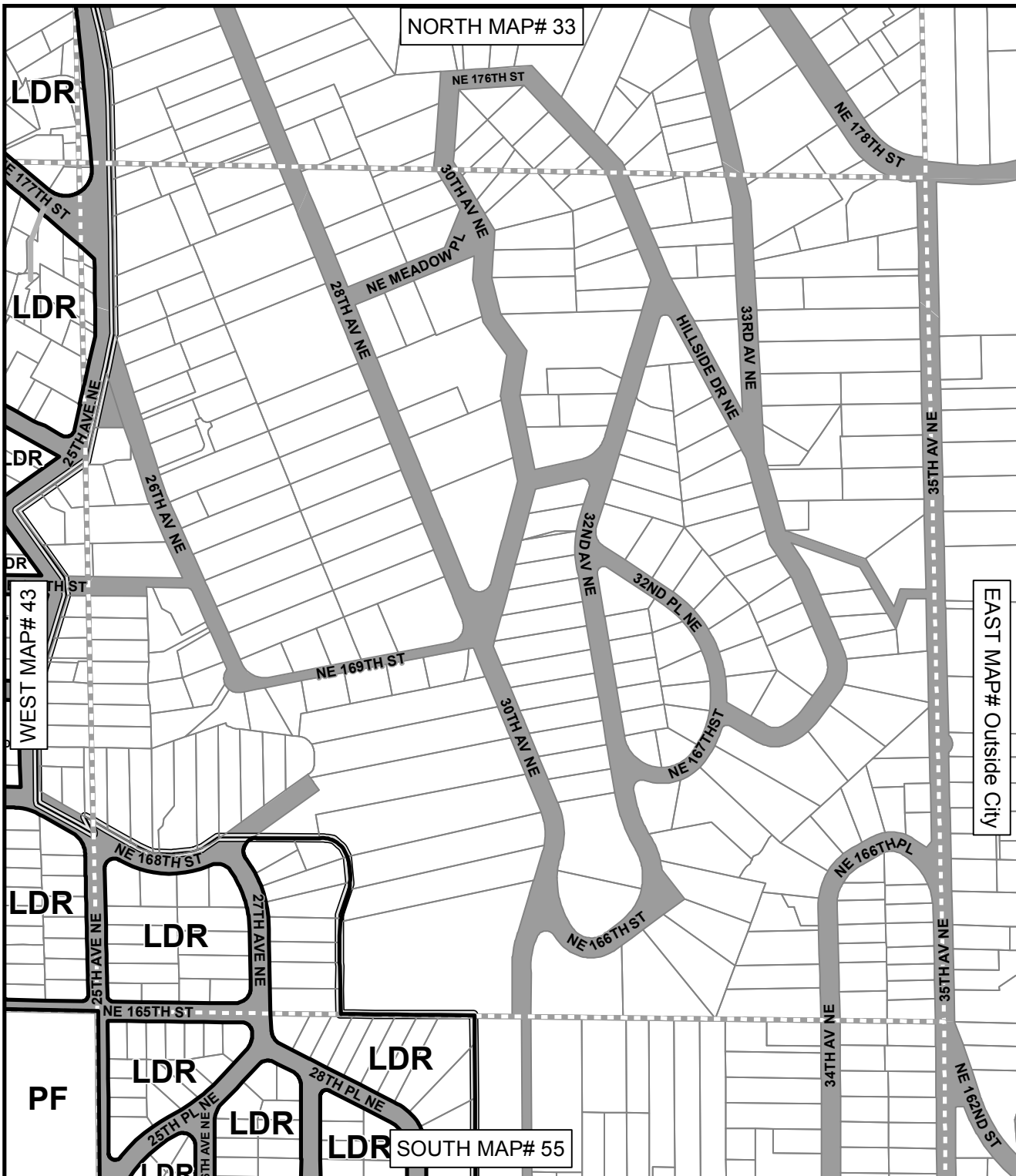
- | | |
|------------------|--------------------|
| - Map Tile Lines | - Unclassified ROW |
| - City Boundary | - Parcel Line |

No warranties of any sort, including accuracy, fitness, or merchantability, accompany this product.

Representation of official Comprehensive Plan land use map adopted by City Ordinance No. 292. Shows amendments through June 21, 2005.



SW1/4-S9-T26N-R4 E



NORTH MAP# 33

EAST MAP# Outside City

WEST MAP# 43

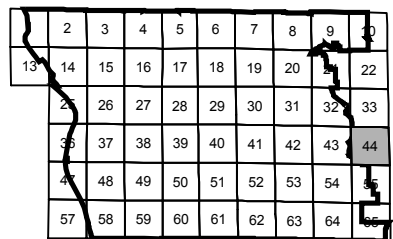
SOUTH MAP# 55

**CITY OF SHORELINE COMPREHENSIVE PLAN
LAND USE MAP**


Plot Date: 2/6/2007

Land Use Designation Legend

- | | |
|--|--|
| BaSSA Ballinager Special Study Area | PF Public Facility |
| BrSSA Briarcrest Special Study Area | PSSA Paramount Special Study Area |
| CB Community Business | ProS Private Open Space |
| HDR High Density Residential | PubOS Public Open Space |
| LDR Low Density Residential | RB Regional Business |
| MDR Medium Density Residential | SFI Single Family Institution |
| MU Mixed Use | SSA Special Study Area |
| NCBD North City Business District | |



MAP # 44
1:3,600



Feature Legend

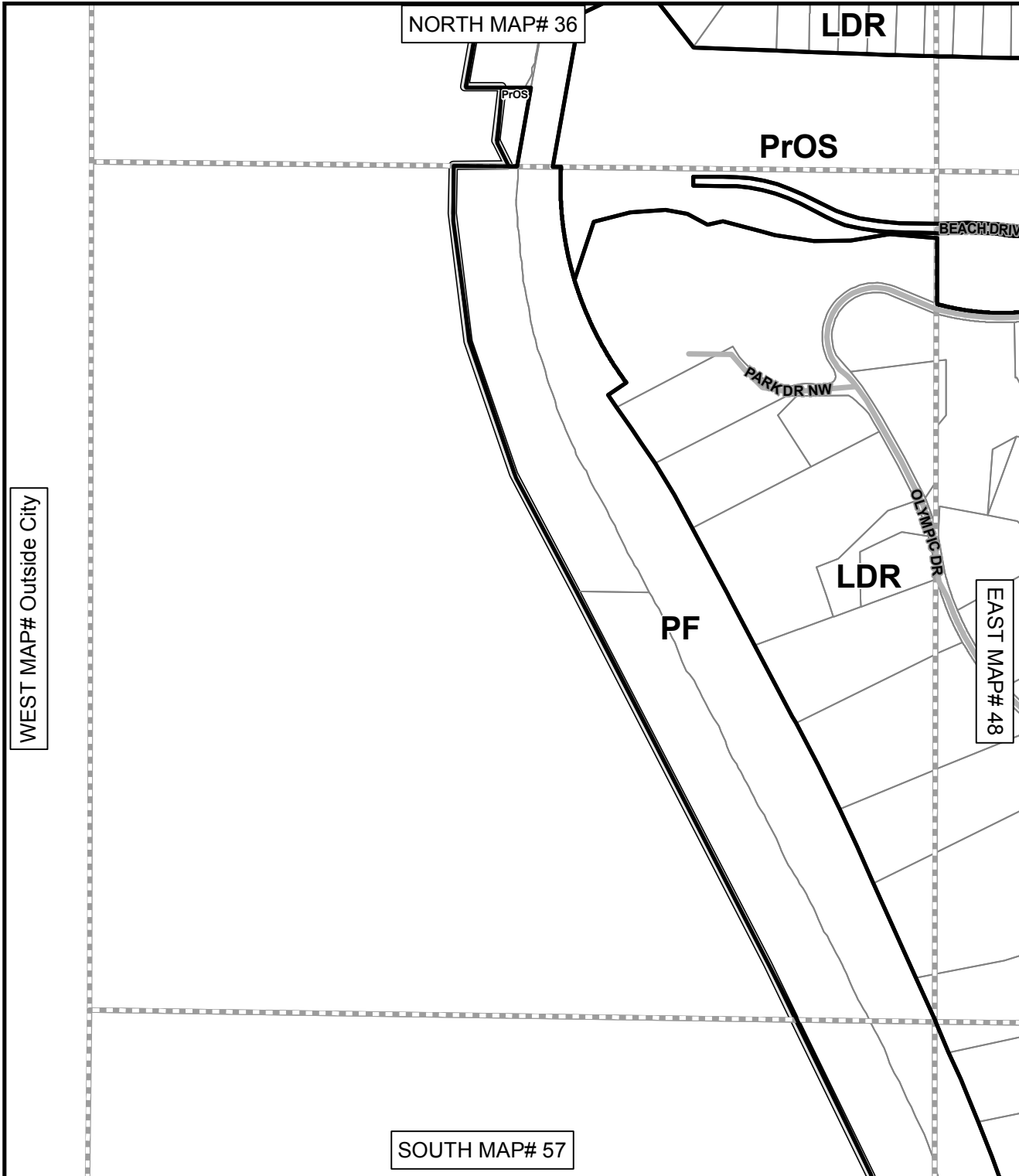
- | | |
|------------------|--------------------|
| - Map Tile Lines | - Unclassified ROW |
| - City Boundary | - Parcel Line |

No warranties of any sort, including accuracy, fitness, or merchantability, accompany this product.

Representation of official Comprehensive Plan land use map adopted by City Ordinance No. 292. Shows amendments through June 21, 2005.



SE1/4-S9-T26N-R4 E

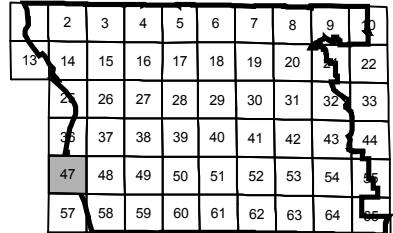


**CITY OF SHORELINE COMPREHENSIVE PLAN
LAND USE MAP**


Plot Date: 2/6/2007

Land Use Designation Legend

- | | |
|--|--|
| BaSSA Ballinager Special Study Area | PF Public Facility |
| BrSSA Briarcrest Special Study Area | PSSA Paramount Special Study Area |
| CB Community Business | PrOS Private Open Space |
| HDR High Density Residential | PubOS Public Open Space |
| LDR Low Density Residential | RB Regional Business |
| MDR Medium Density Residential | SFI Single Family Institution |
| MU Mixed Use | SSA Special Study Area |
| NCBD North City Business District | |



MAP # 47
1:3,600



Feature Legend

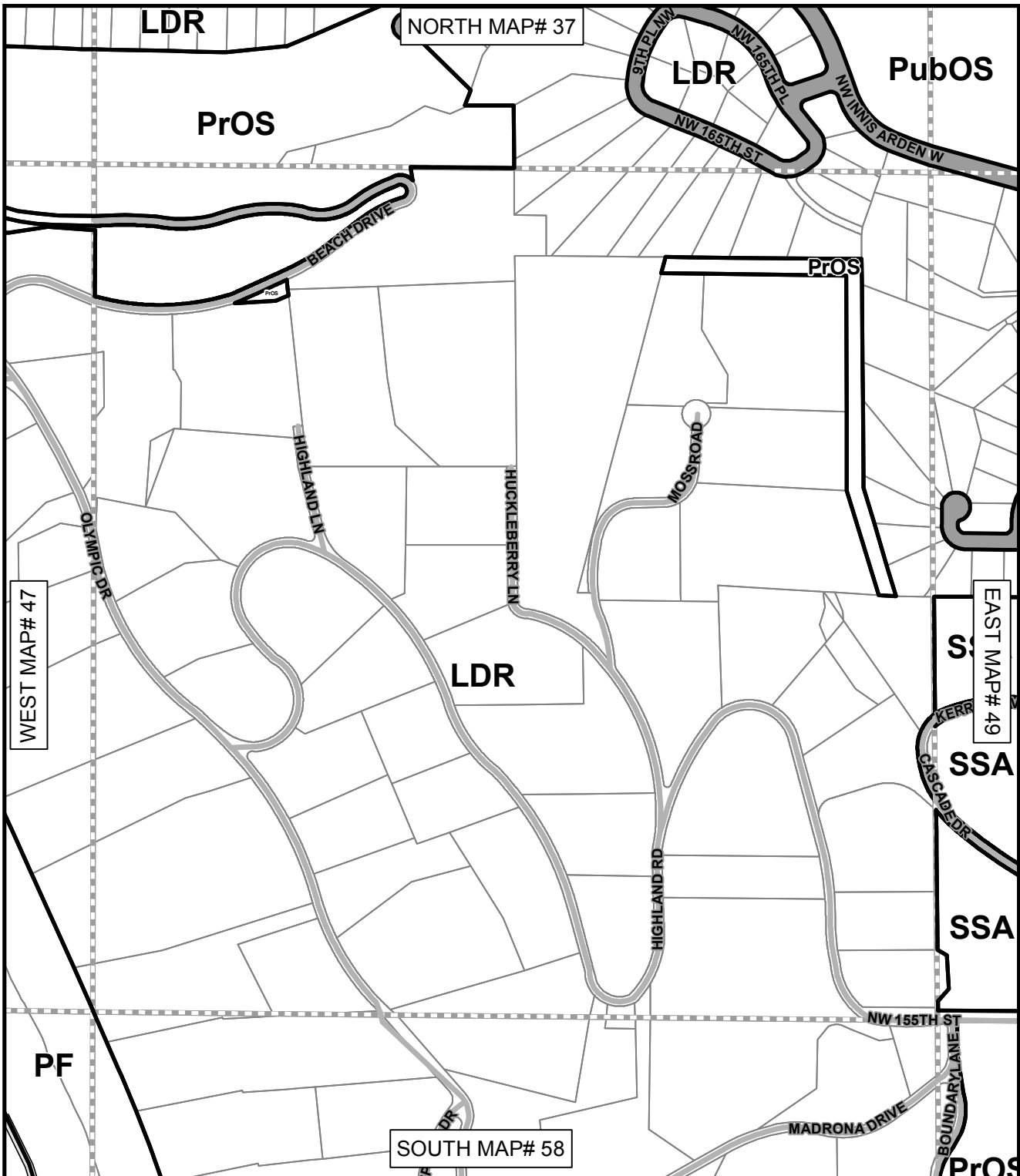
- | | |
|------------------|--------------------|
| - Map Tile Lines | - Unclassified ROW |
| - City Boundary | - Parcel Line |

No warranties of any sort, including accuracy, fitness, or merchantability, accompany this product.

Representation of official Comprehensive Plan land use map adopted by City Ordinance No. 292. Shows amendments through June 21, 2005.



NE1/4-S14-T26N-R3 E

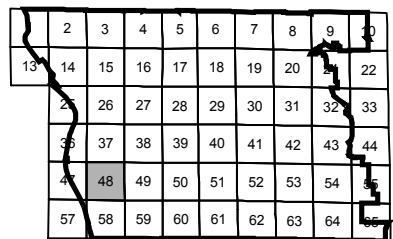


**CITY OF SHORELINE COMPREHENSIVE PLAN
LAND USE MAP**


Plot Date: 2/6/2007

Land Use Designation Legend

- | | |
|--|--|
| BaSSA Ballinager Special Study Area | PF Public Facility |
| BrSSA Briarcrest Special Study Area | PSSA Paramount Special Study Area |
| CB Community Business | PrOS Private Open Space |
| HDR High Density Residential | PubOS Public Open Space |
| LDR Low Density Residential | RB Regional Business |
| MDR Medium Density Residential | SFI Single Family Institution |
| MU Mixed Use | SSA Special Study Area |
| NCBD North City Business District | |



MAP # 48
1:3,600



Feature Legend

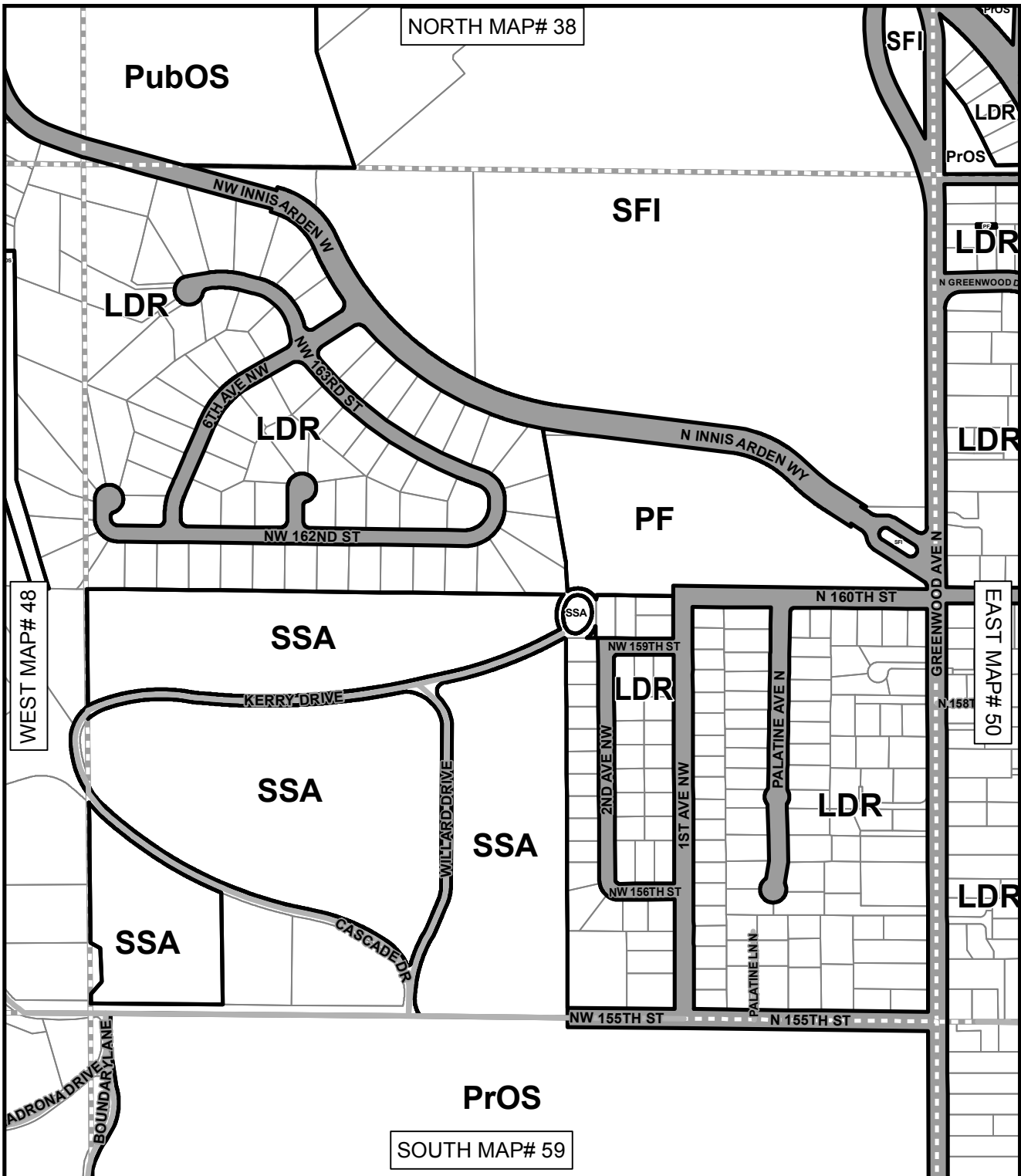
- | | |
|------------------|--------------------|
| - Map Tile Lines | - Unclassified ROW |
| - City Boundary | - Parcel Line |

No warranties of any sort, including accuracy, fitness, or merchantability, accompany this product.

Representation of official Comprehensive Plan land use map adopted by City Ordinance No. 292. Shows amendments through June 21, 2005.



NW1/4-S13-T26N-R3 E

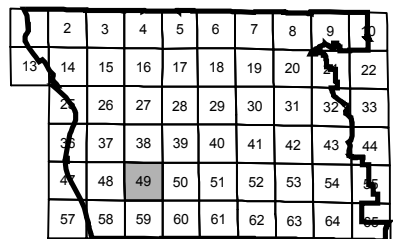


**CITY OF SHORELINE COMPREHENSIVE PLAN
LAND USE MAP**


Plot Date: 2/6/2007

Land Use Designation Legend

- | | |
|--|--|
| BaSSA Ballinager Special Study Area | PF Public Facility |
| BrSSA Briarcrest Special Study Area | PSSA Paramount Special Study Area |
| CB Community Business | PrOS Private Open Space |
| HDR High Density Residential | PubOS Public Open Space |
| LDR Low Density Residential | RB Regional Business |
| MDR Medium Density Residential | SFI Single Family Institution |
| MU Mixed Use | SSA Special Study Area |
| NCBD North City Business District | |



MAP # 49
1:3,600



Feature Legend

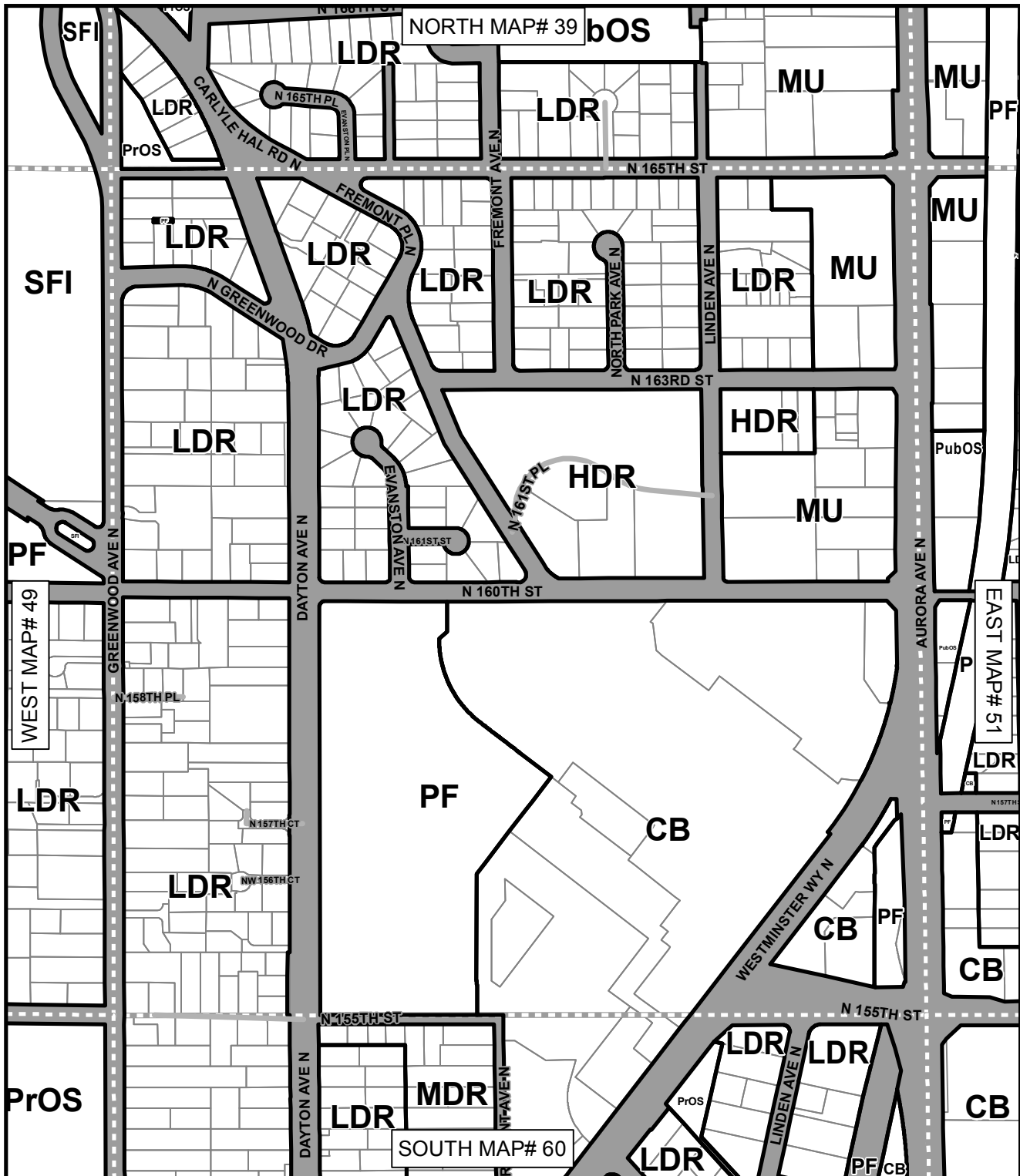
- | | |
|------------------|--------------------|
| - Map Tile Lines | - Unclassified ROW |
| - City Boundary | - Parcel Line |

No warranties of any sort, including accuracy, fitness, or merchantability, accompany this product.

Representation of official Comprehensive Plan land use map adopted by City Ordinance No. 292. Shows amendments through June 21, 2005.



NE1/4-S13-T26N-R3 E

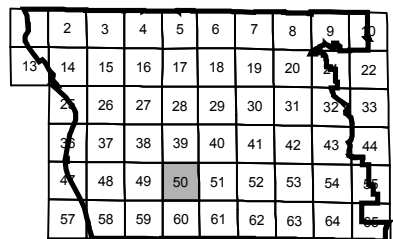


**CITY OF SHORELINE COMPREHENSIVE PLAN
LAND USE MAP**


Plot Date: 2/6/2007

Land Use Designation Legend

- | | |
|--|--|
| BaSSA Ballinger Special Study Area | PF Public Facility |
| BrSSA Briarcrest Special Study Area | PSSA Paramount Special Study Area |
| CB Community Business | ProS Private Open Space |
| HDR High Density Residential | PubOS Public Open Space |
| LDR Low Density Residential | RB Regional Business |
| MDR Medium Density Residential | SFI Single Family Institution |
| MU Mixed Use | SSA Special Study Area |
| NCBD North City Business District | |



MAP # 50
1:3,600



Feature Legend

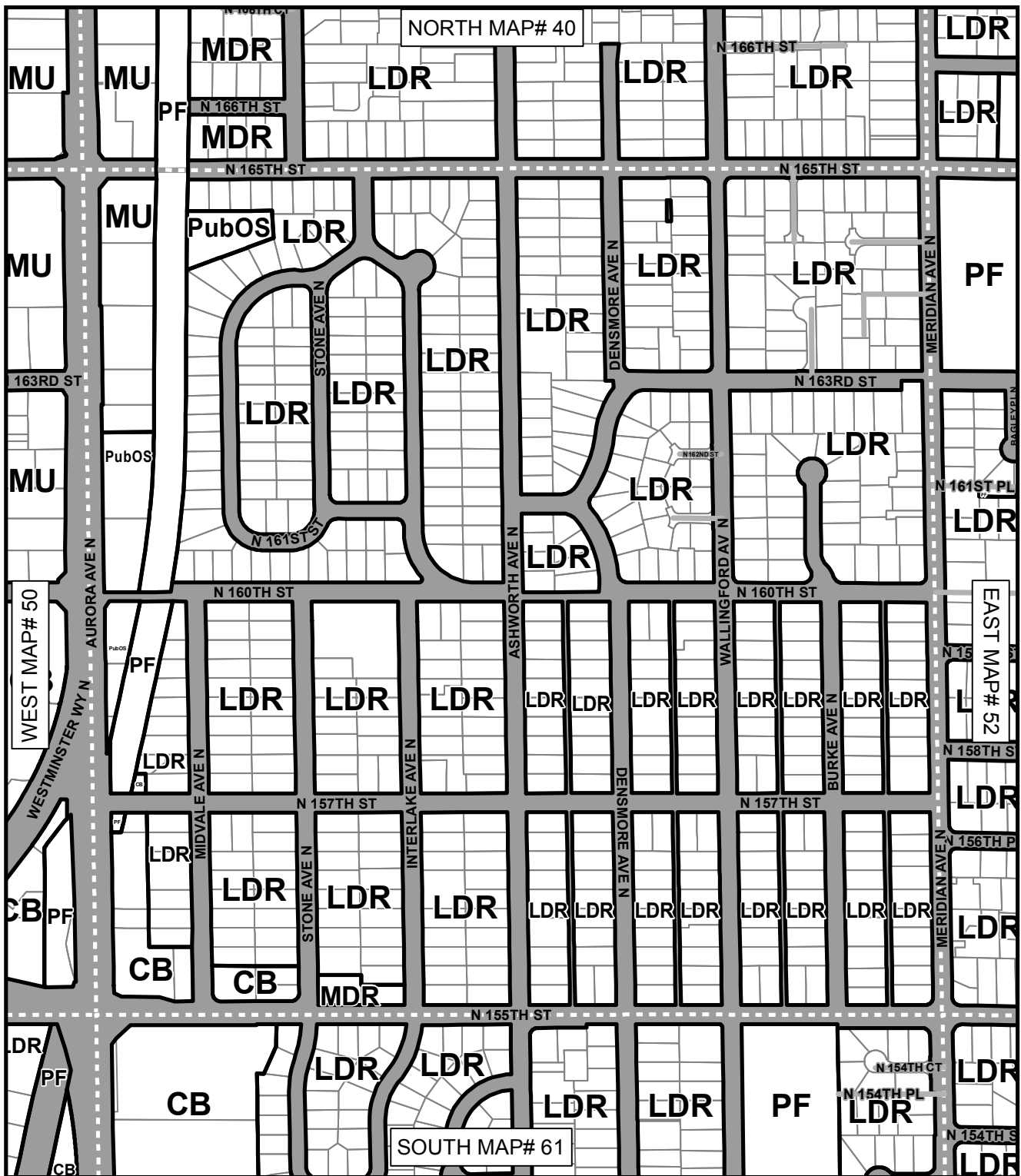
- | | |
|------------------|--------------------|
| - Map Tile Lines | - Unclassified ROW |
| - City Boundary | - Parcel Line |

No warranties of any sort, including accuracy, fitness, or merchantability, accompany this product.

Representation of official Comprehensive Plan land use map adopted by City Ordinance No. 292. Shows amendments through June 21, 2005.



NW1/4-S18-T26N-R4 E

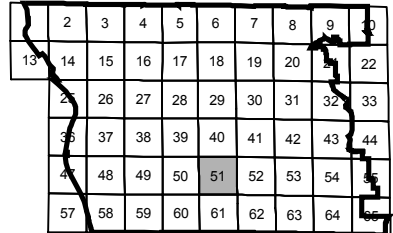


**CITY OF SHORELINE COMPREHENSIVE PLAN
LAND USE MAP**


Plot Date: 2/6/2007

Land Use Designation Legend

- | | |
|--|--|
| BaSSA Ballinager Special Study Area | PF Public Facility |
| BrSSA Briarcrest Special Study Area | PSSA Paramount Special Study Area |
| CB Community Business | PrOS Private Open Space |
| HDR High Density Residential | PubOS Public Open Space |
| LDR Low Density Residential | RB Regional Business |
| MDR Medium Density Residential | SFI Single Family Institution |
| MU Mixed Use | SSA Special Study Area |
| NCBD North City Business District | |



MAP # 51
1:3,600



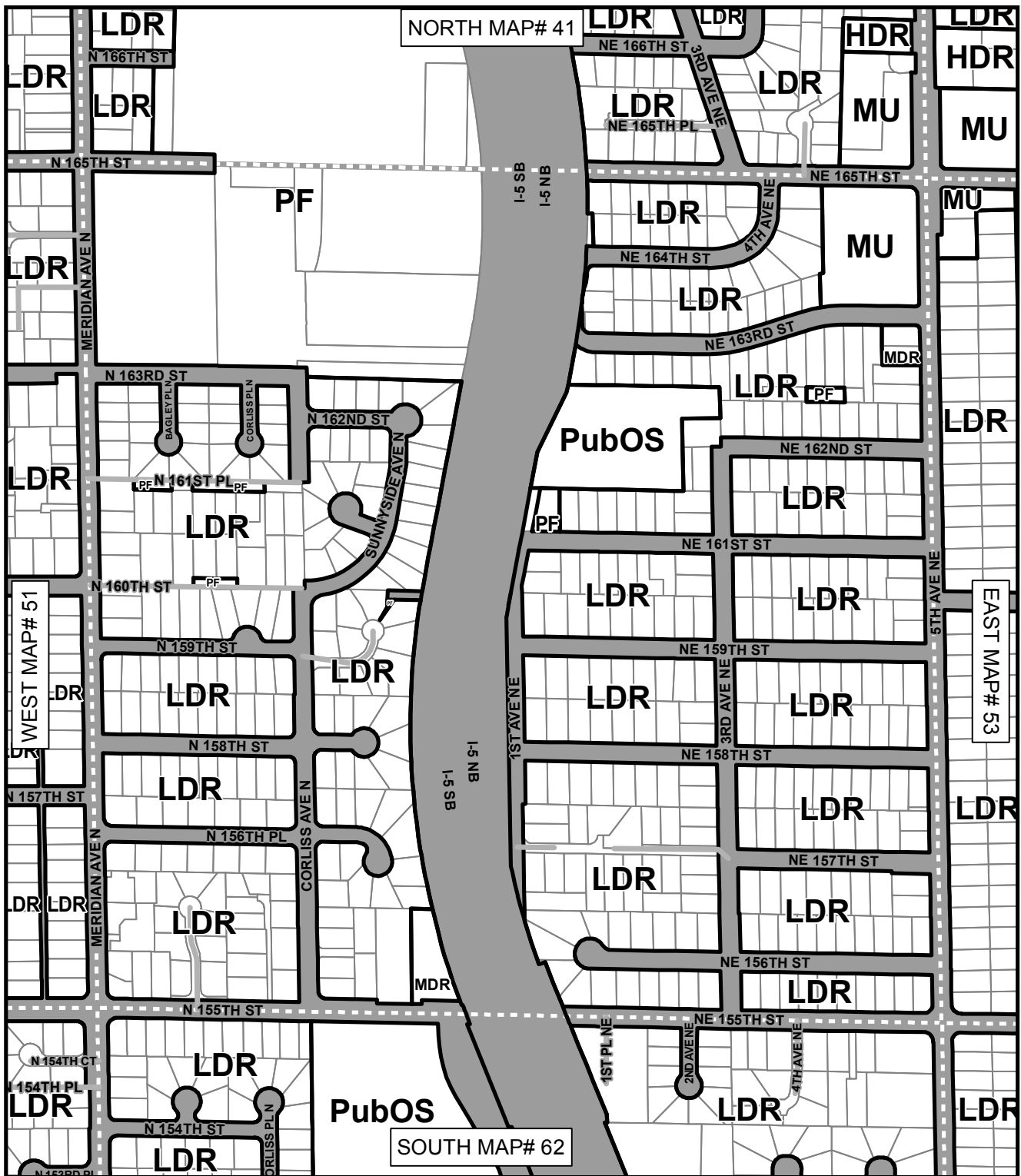
- Feature Legend**
- | | |
|------------------|--------------------|
| - Map Tile Lines | - Unclassified ROW |
| - City Boundary | - Parcel Line |

No warranties of any sort, including accuracy, fitness, or merchantability, accompany this product.

Representation of official Comprehensive Plan land use map adopted by City Ordinance No. 292. Shows amendments through June 21, 2005.



NE1/4-S18-T26N-R4 E

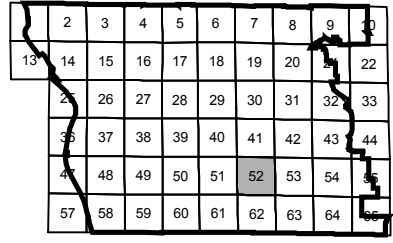


**CITY OF SHORELINE COMPREHENSIVE PLAN
LAND USE MAP**


Plot Date: 2/6/2007

Land Use Designation Legend

- | | |
|--|--|
| BaSSA Ballinager Special Study Area | PF Public Facility |
| BrSSA Briarcrest Special Study Area | PSSA Paramount Special Study Area |
| CB Community Business | PrOS Private Open Space |
| HDR High Density Residential | PubOS Public Open Space |
| LDR Low Density Residential | RB Regional Business |
| MDR Medium Density Residential | SFI Single Family Institution |
| MU Mixed Use | SSA Special Study Area |
| NCBD North City Business District | |



MAP # 52
1:3,600



Feature Legend

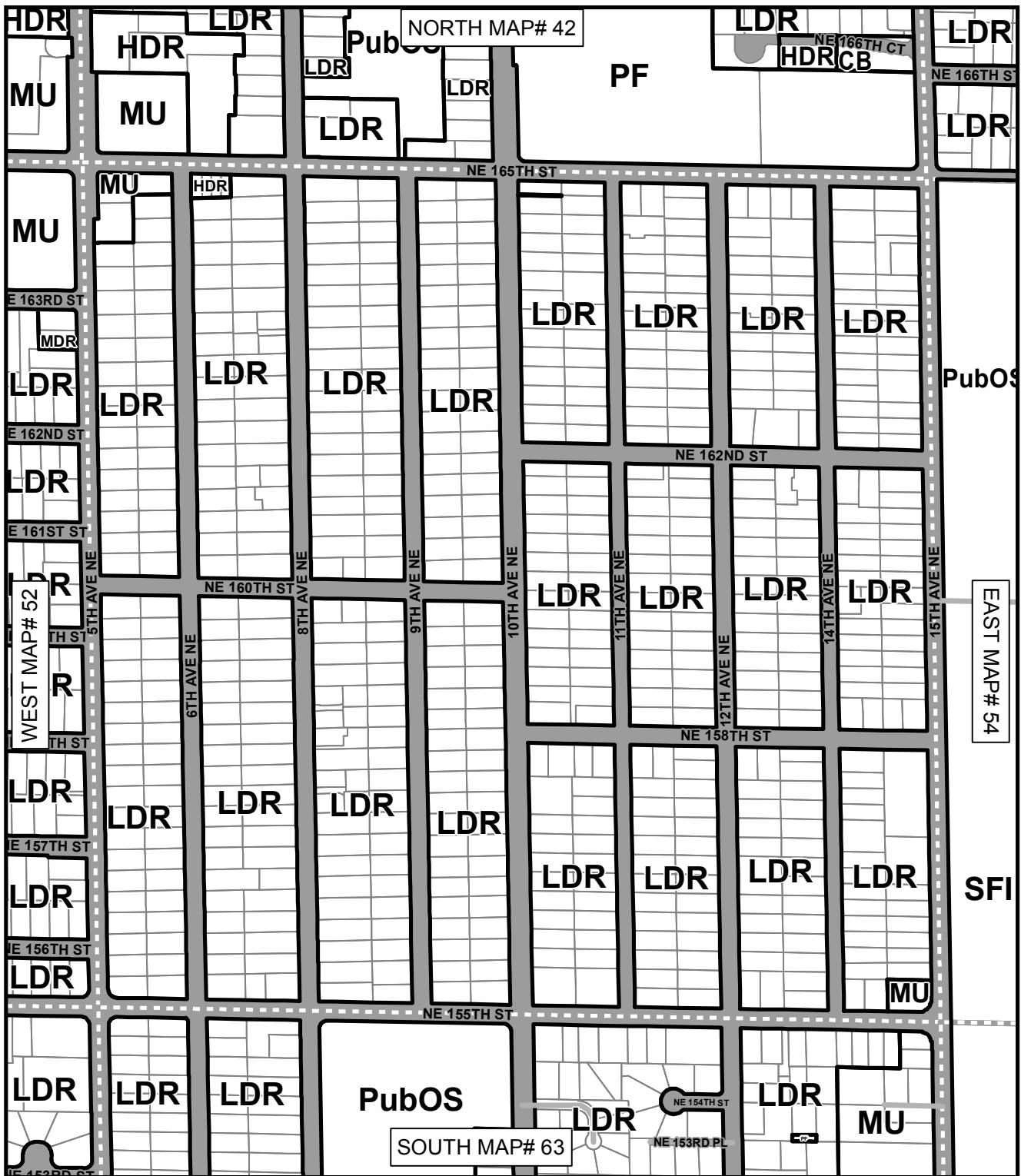
- | | |
|------------------|--------------------|
| - Map Tile Lines | - Unclassified ROW |
| - City Boundary | - Parcel Line |

No warranties of any sort, including accuracy, fitness, or merchantability, accompany this product.

Representation of official Comprehensive Plan land use map adopted by City Ordinance No. 292. Shows amendments through June 21, 2005.



NW1/4-S17-T26N-R4 E

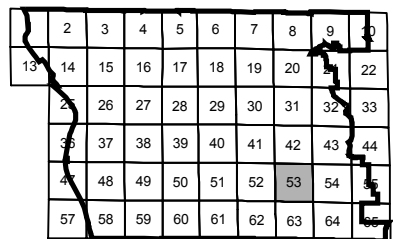


**CITY OF SHORELINE COMPREHENSIVE PLAN
LAND USE MAP**


Plot Date: 2/6/2007

Land Use Designation Legend

- | | |
|--|--|
| BaSSA Ballinager Special Study Area | PF Public Facility |
| BrSSA Briarcrest Special Study Area | PSSA Paramount Special Study Area |
| CB Community Business | PrOS Private Open Space |
| HDR High Density Residential | PubOS Public Open Space |
| LDR Low Density Residential | RB Regional Business |
| MDR Medium Density Residential | SFI Single Family Institution |
| MU Mixed Use | SSA Special Study Area |
| NCBD North City Business District | |



MAP # 53
1:3,600



Feature Legend

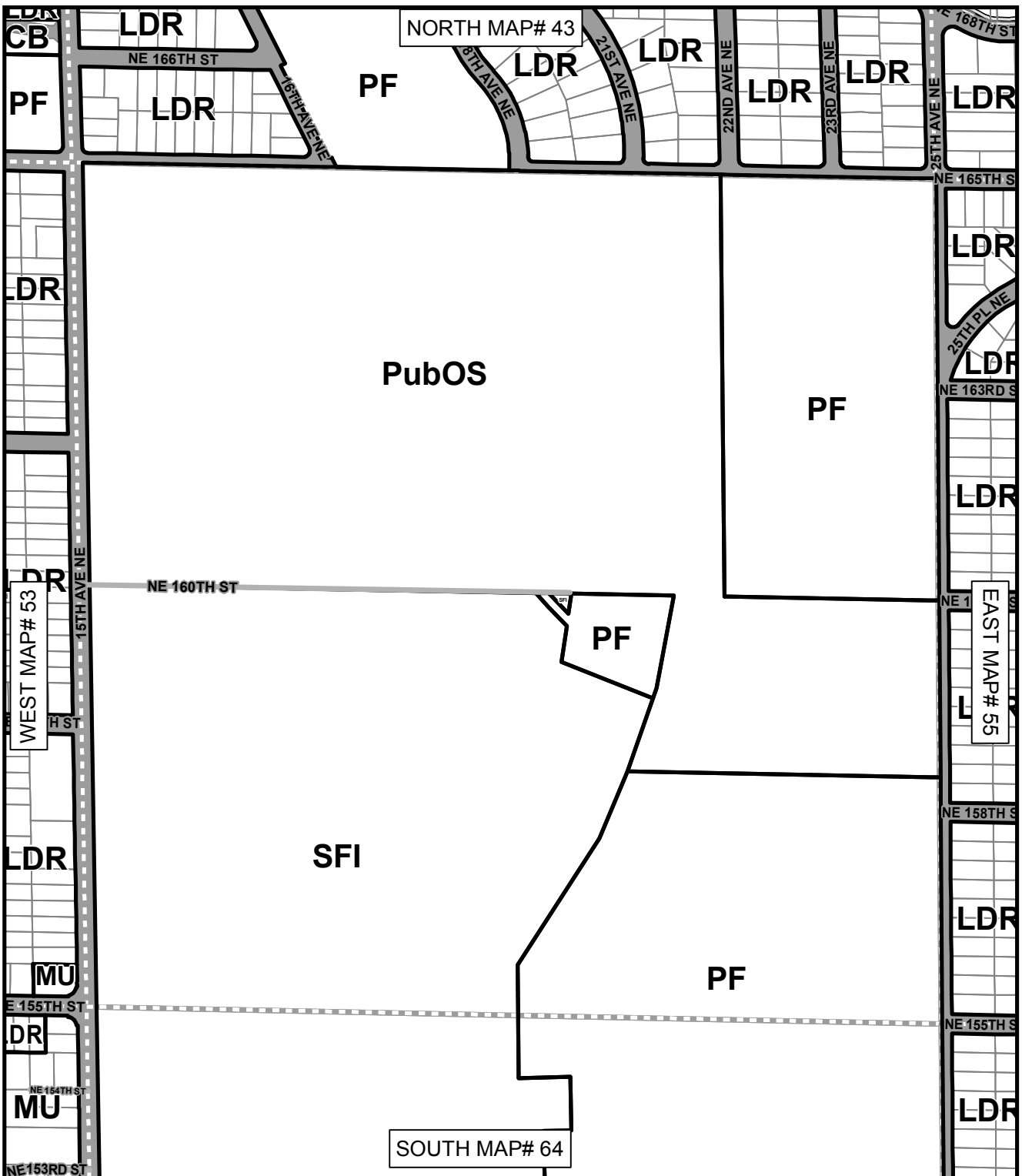
- | | |
|------------------|--------------------|
| - Map Tile Lines | - Unclassified ROW |
| - City Boundary | - Parcel Line |

No warranties of any sort, including accuracy, fitness, or merchantability, accompany this product.

Representation of official Comprehensive Plan land use map adopted by City Ordinance No. 292. Shows amendments through June 21, 2005.



NE1/4-S17-T26N-R4 E

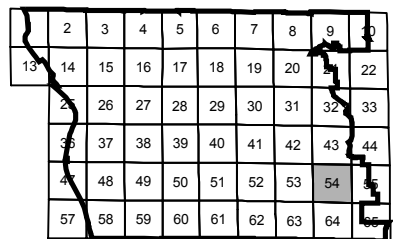


**CITY OF SHORELINE COMPREHENSIVE PLAN
LAND USE MAP**


Plot Date: 2/6/2007

Land Use Designation Legend

- | | |
|--|--|
| BaSSA Ballinager Special Study Area | PF Public Facility |
| BrSSA Briarcrest Special Study Area | PSSA Paramount Special Study Area |
| CB Community Business | PrOS Private Open Space |
| HDR High Density Residential | PubOS Public Open Space |
| LDR Low Density Residential | RB Regional Business |
| MDR Medium Density Residential | SFI Single Family Institution |
| MU Mixed Use | SSA Special Study Area |
| NCBD North City Business District | |



MAP # 54
1:3,600



Feature Legend

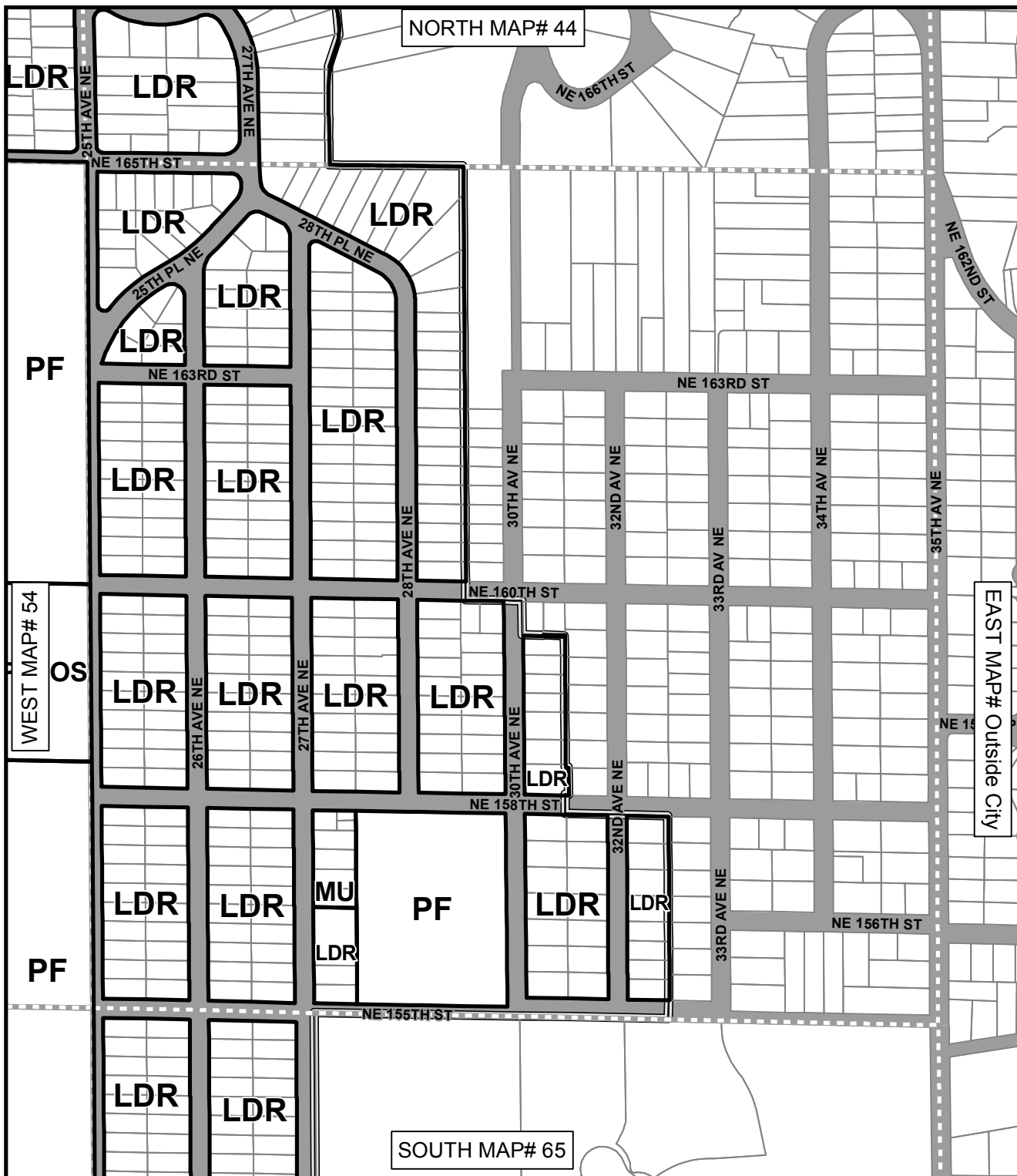
- | | |
|------------------|--------------------|
| - Map Tile Lines | - Unclassified ROW |
| - City Boundary | - Parcel Line |

No warranties of any sort, including accuracy, fitness, or merchantability, accompany this product.

Representation of official Comprehensive Plan land use map adopted by City Ordinance No. 292. Shows amendments through June 21, 2005.



NW1/4-S16-T26N-R4 E

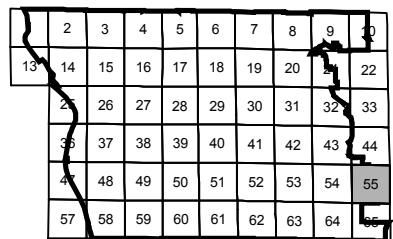


**CITY OF SHORELINE COMPREHENSIVE PLAN
LAND USE MAP**


Plot Date: 2/6/2007

Land Use Designation Legend

- | | |
|--|--|
| BaSSA Ballinager Special Study Area | PF Public Facility |
| BrSSA Briarcrest Special Study Area | PSSA Paramount Special Study Area |
| CB Community Business | PrOS Private Open Space |
| HDR High Density Residential | PubOS Public Open Space |
| LDR Low Density Residential | RB Regional Business |
| MDR Medium Density Residential | SFI Single Family Institution |
| MU Mixed Use | SSA Special Study Area |
| NCBD North City Business District | |



MAP # 55
1:3,600



- Feature Legend**
- Map Tile Lines
 - Unclassified ROW
 - City Boundary
 - Parcel Line

No warranties of any sort, including accuracy, fitness, or merchantability, accompany this product.

Representation of official Comprehensive Plan land use map adopted by City Ordinance No. 292. Shows amendments through June 21, 2005.



NE1/4-S16-T26N-R4 E

NORTH MAP# 47

LDR

PF

WEST MAP# Outside City

EAST MAP# 58

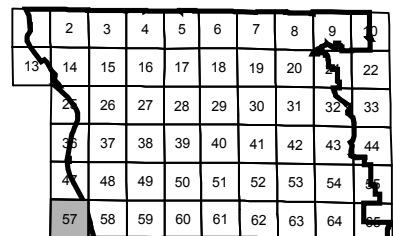
SOUTH MAP# Outside City

CITY OF SHORELINE COMPREHENSIVE PLAN LAND USE MAP

Plot Date: 2/6/2007


Land Use Designation Legend

- | | |
|--|--|
| BaSSA Ballinager Special Study Area | PF Public Facility |
| BrSSA Briarcrest Special Study Area | PSSA Paramount Special Study Area |
| CB Community Business | PrOS Private Open Space |
| HDR High Density Residential | PubOS Public Open Space |
| LDR Low Density Residential | RB Regional Business |
| MDR Medium Density Residential | SFI Single Family Institution |
| MU Mixed Use | SSA Special Study Area |
| NCBD North City Business District | |



MAP # 57

1:3,600



Feature Legend

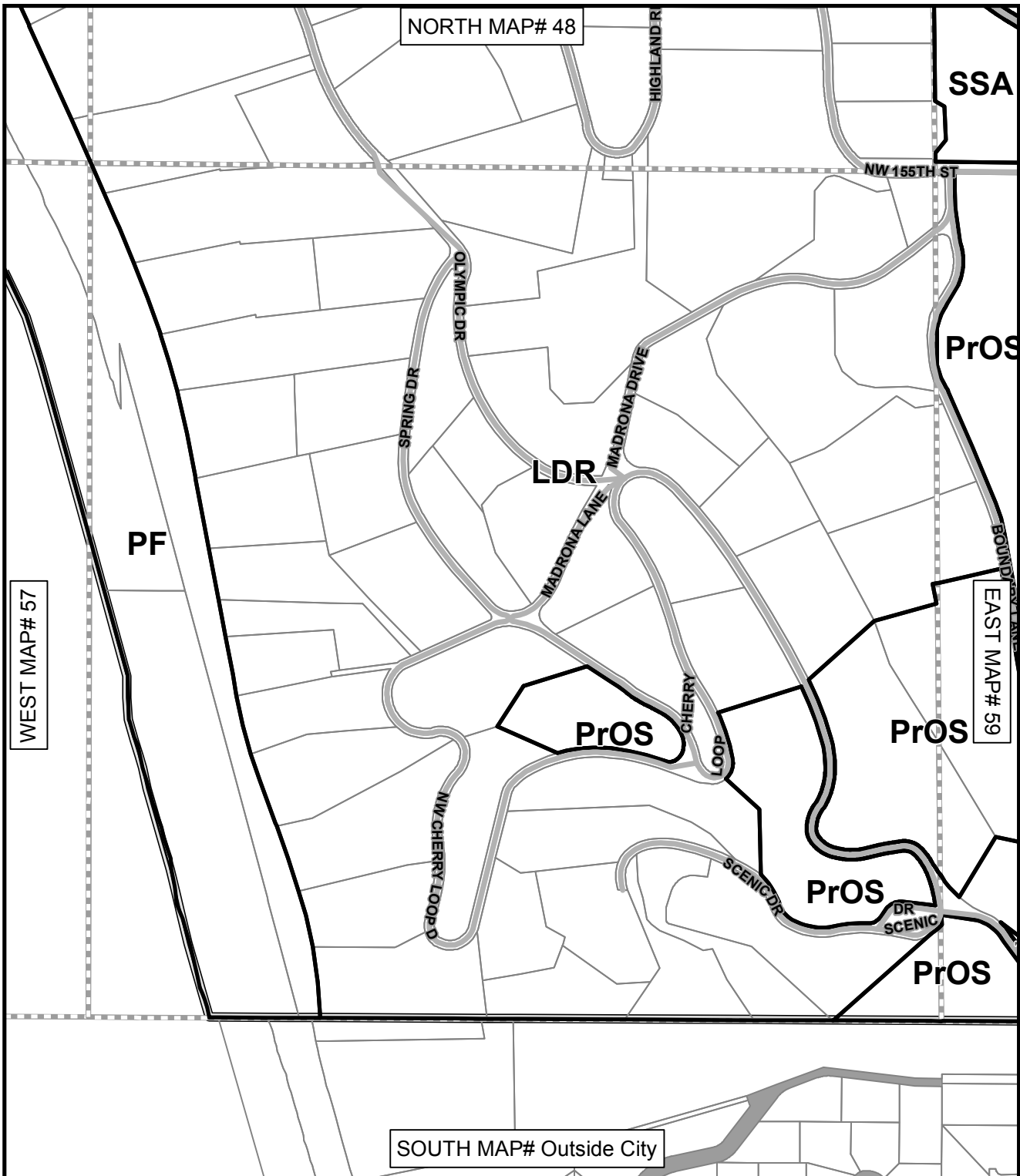
- | | |
|------------------|--------------------|
| - Map Tile Lines | - Unclassified ROW |
| - City Boundary | - Parcel Line |

No warranties of any sort, including accuracy, fitness, or merchantability, accompany this product.

Representation of official Comprehensive Plan land use map adopted by City Ordinance No. 292. Shows amendments through June 21, 2005.



SE1/4-S14-T26N-R3 E

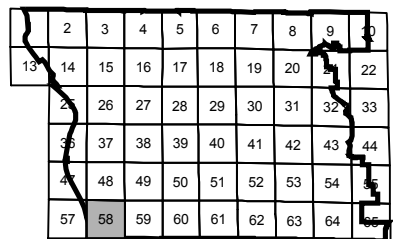


**CITY OF SHORELINE COMPREHENSIVE PLAN
LAND USE MAP**


Plot Date: 2/6/2007

Land Use Designation Legend

- | | |
|--|--|
| BaSSA Ballinager Special Study Area | PF Public Facility |
| BrSSA Briarcrest Special Study Area | PSSA Paramount Special Study Area |
| CB Community Business | PrOS Private Open Space |
| HDR High Density Residential | PubOS Public Open Space |
| LDR Low Density Residential | RB Regional Business |
| MDR Medium Density Residential | SFI Single Family Institution |
| MU Mixed Use | SSA Special Study Area |
| NCBD North City Business District | |



MAP # 58
1:3,600



Feature Legend

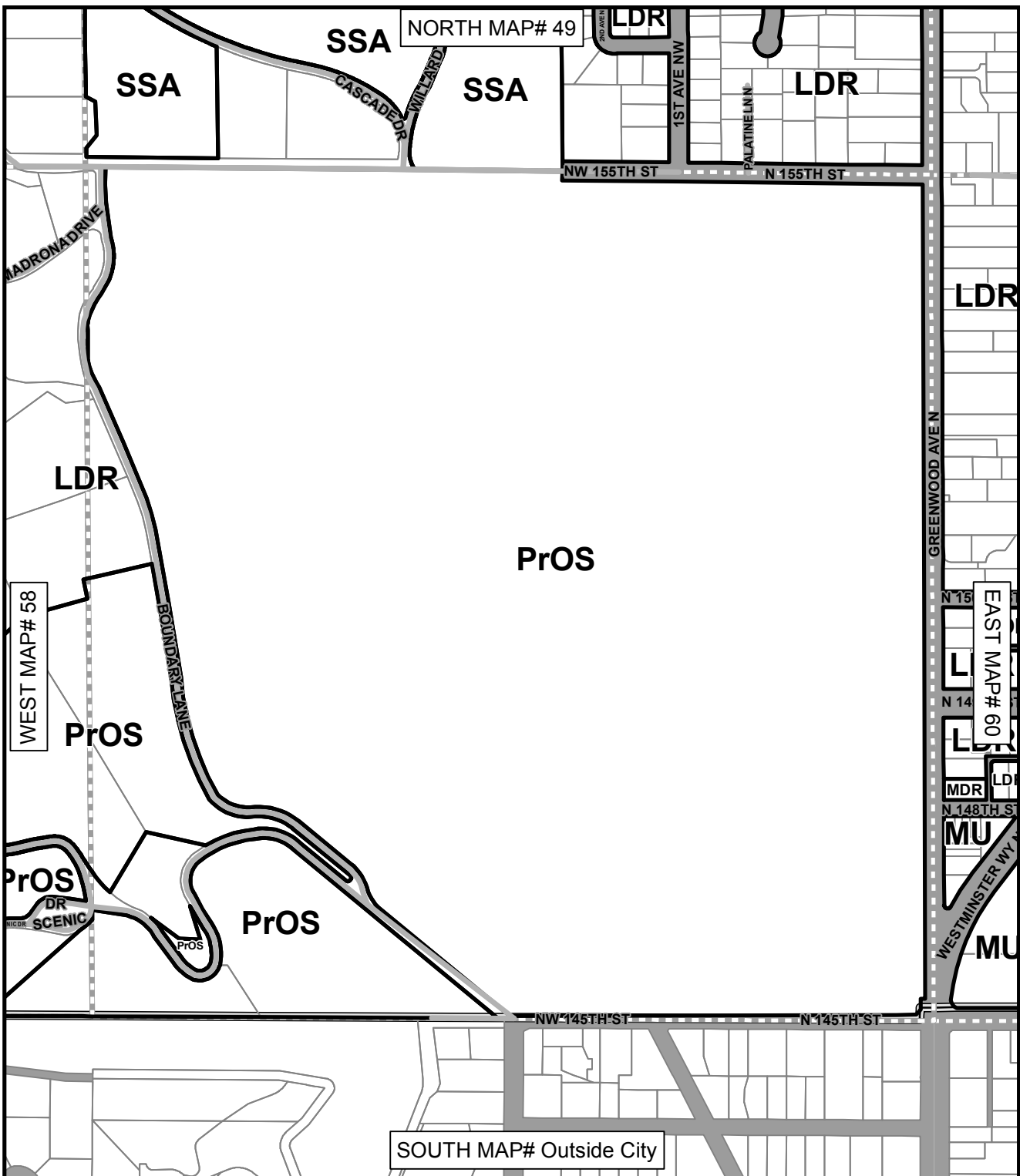
- | | |
|------------------|--------------------|
| - Map Tile Lines | - Unclassified ROW |
| - City Boundary | - Parcel Line |

No warranties of any sort, including accuracy, fitness, or merchantability, accompany this product.

Representation of official Comprehensive Plan land use map adopted by City Ordinance No. 292. Shows amendments through June 21, 2005.



SW1/4-S13-T26N-R3 E

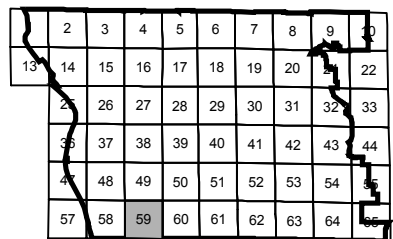


**CITY OF SHORELINE COMPREHENSIVE PLAN
LAND USE MAP**


Plot Date: 2/6/2007

Land Use Designation Legend

- | | |
|--|--|
| BaSSA Ballinager Special Study Area | PF Public Facility |
| BrSSA Briarcrest Special Study Area | PSSA Paramount Special Study Area |
| CB Community Business | PrOS Private Open Space |
| HDR High Density Residential | PubOS Public Open Space |
| LDR Low Density Residential | RB Regional Business |
| MDR Medium Density Residential | SFI Single Family Institution |
| MU Mixed Use | SSA Special Study Area |
| NCBD North City Business District | |



MAP # 59
1:3,600



Feature Legend

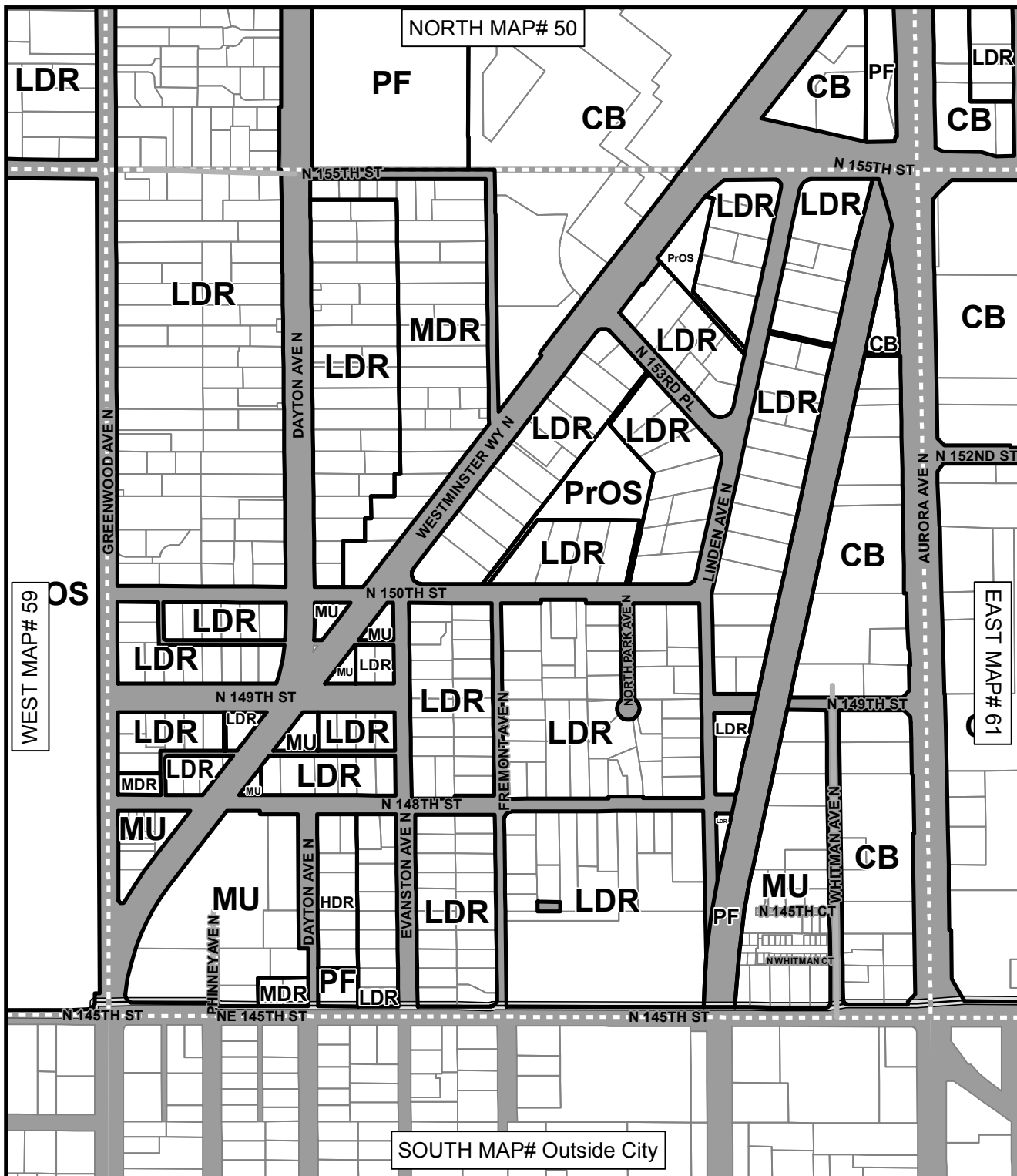
- | | |
|------------------|--------------------|
| - Map Tile Lines | - Unclassified ROW |
| - City Boundary | - Parcel Line |

No warranties of any sort, including accuracy, fitness, or merchantability, accompany this product.

Representation of official Comprehensive Plan land use map adopted by City Ordinance No. 292. Shows amendments through June 21, 2005.



SE1/4-S13-T26N-R3 E

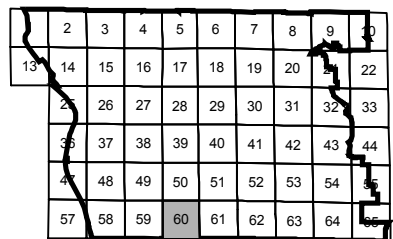


**CITY OF SHORELINE COMPREHENSIVE PLAN
LAND USE MAP**

Plot Date: 2/6/2007

Land Use Designation Legend

- | | |
|--|--|
| BaSSA Ballinager Special Study Area | PF Public Facility |
| BrSSA Briarcrest Special Study Area | PSSA Paramount Special Study Area |
| CB Community Business | PrOS Private Open Space |
| HDR High Density Residential | PubOS Public Open Space |
| LDR Low Density Residential | RB Regional Business |
| MDR Medium Density Residential | SFI Single Family Institution |
| MU Mixed Use | SSA Special Study Area |
| NCBD North City Business District | |



MAP # 60
1:3,600



Feature Legend

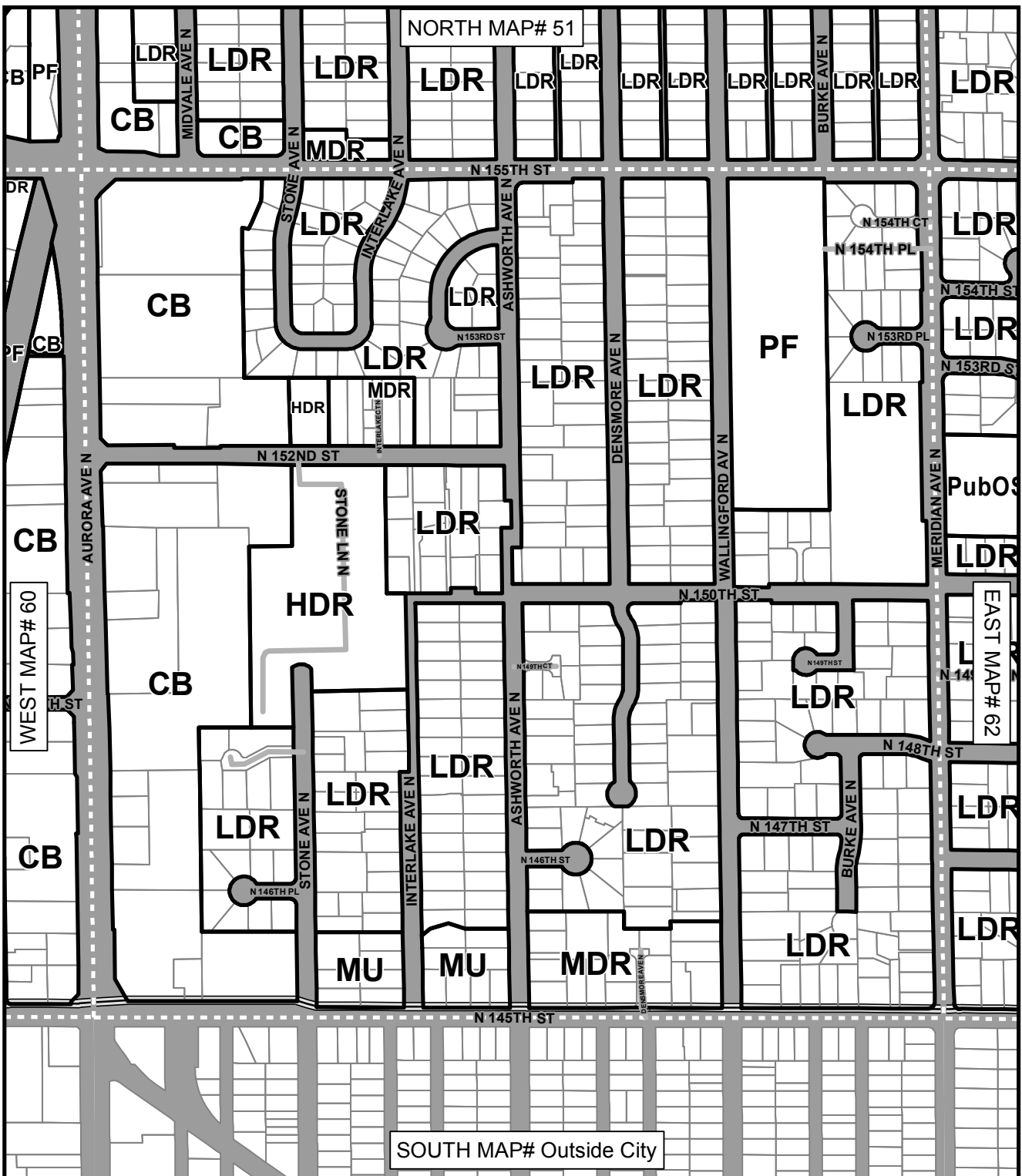
- | | |
|------------------|--------------------|
| - Map Tile Lines | - Unclassified ROW |
| - City Boundary | - Parcel Line |

No warranties of any sort, including accuracy, fitness, or merchantability, accompany this product.

Representation of official Comprehensive Plan land use map adopted by City Ordinance No. 292. Shows amendments through June 21, 2005.



SW1/4-S18-T26N-R4 E

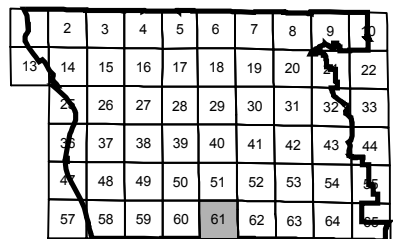


**CITY OF SHORELINE COMPREHENSIVE PLAN
LAND USE MAP**


Plot Date: 2/6/2007

Land Use Designation Legend

- | | |
|--|--|
| BaSSA Ballinager Special Study Area | PF Public Facility |
| BrSSA Briarcrest Special Study Area | PSSA Paramount Special Study Area |
| CB Community Business | PrOS Private Open Space |
| HDR High Density Residential | PubOS Public Open Space |
| LDR Low Density Residential | RB Regional Business |
| MDR Medium Density Residential | SFI Single Family Institution |
| MU Mixed Use | SSA Special Study Area |
| NCBD North City Business District | |



MAP # 61
1:3,600



Feature Legend

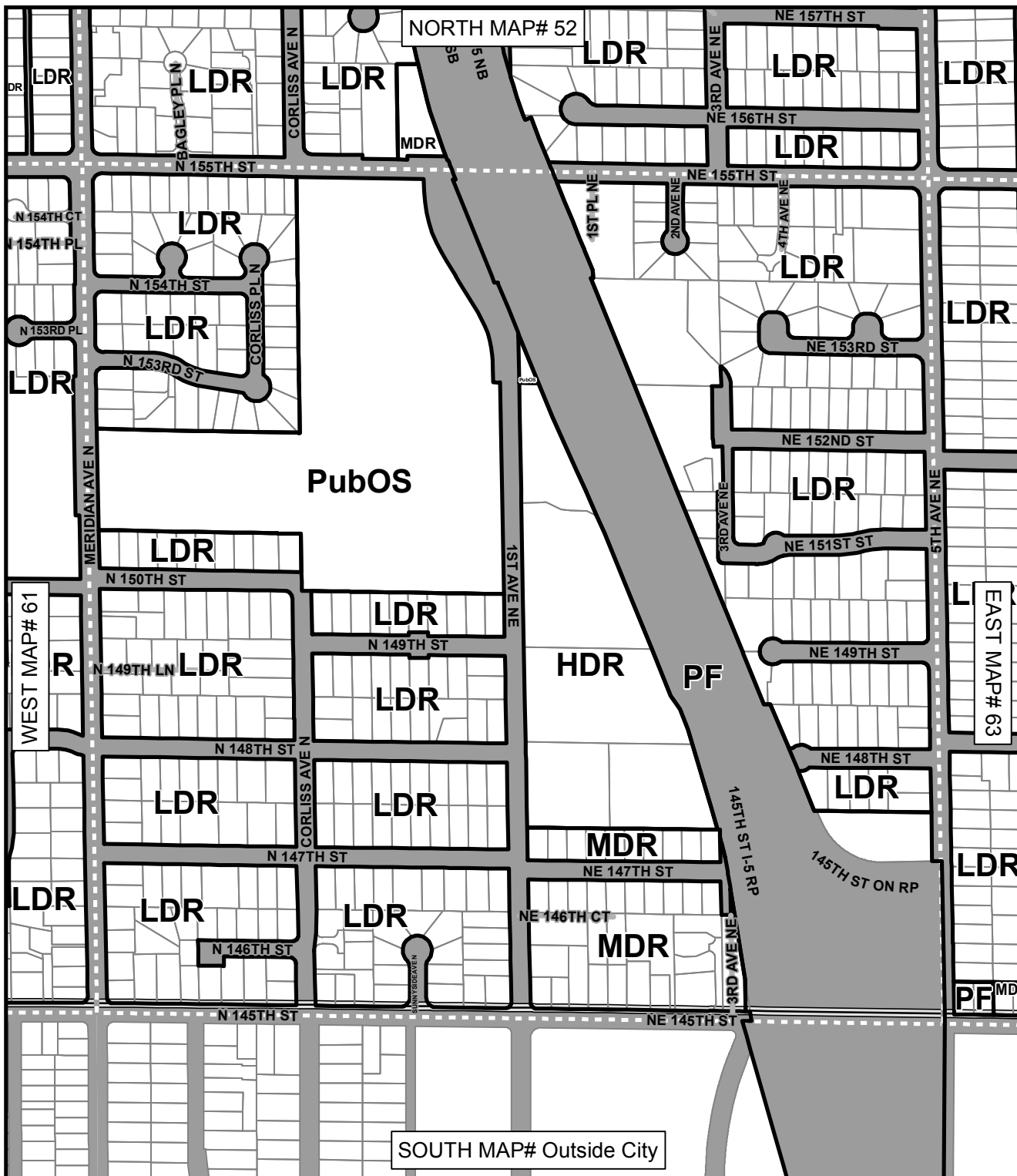
- | | |
|------------------|--------------------|
| - Map Tile Lines | - Unclassified ROW |
| - City Boundary | - Parcel Line |

No warranties of any sort, including accuracy, fitness, or merchantability, accompany this product.

Representation of official Comprehensive Plan land use map adopted by City Ordinance No. 292. Shows amendments through June 21, 2005.



SE1/4-S18-T26N-R4 E

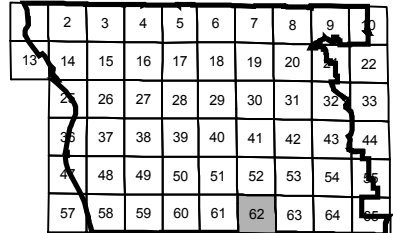


**CITY OF SHORELINE COMPREHENSIVE PLAN
LAND USE MAP**


Plot Date: 2/6/2007

Land Use Designation Legend

- | | |
|--|--|
| BaSSA Ballinager Special Study Area | PF Public Facility |
| BrSSA Briarcrest Special Study Area | PSSA Paramount Special Study Area |
| CB Community Business | PrOS Private Open Space |
| HDR High Density Residential | PubOS Public Open Space |
| LDR Low Density Residential | RB Regional Business |
| MDR Medium Density Residential | SFI Single Family Institution |
| MU Mixed Use | SSA Special Study Area |
| NCBD North City Business District | |



MAP # 62
1:3,600



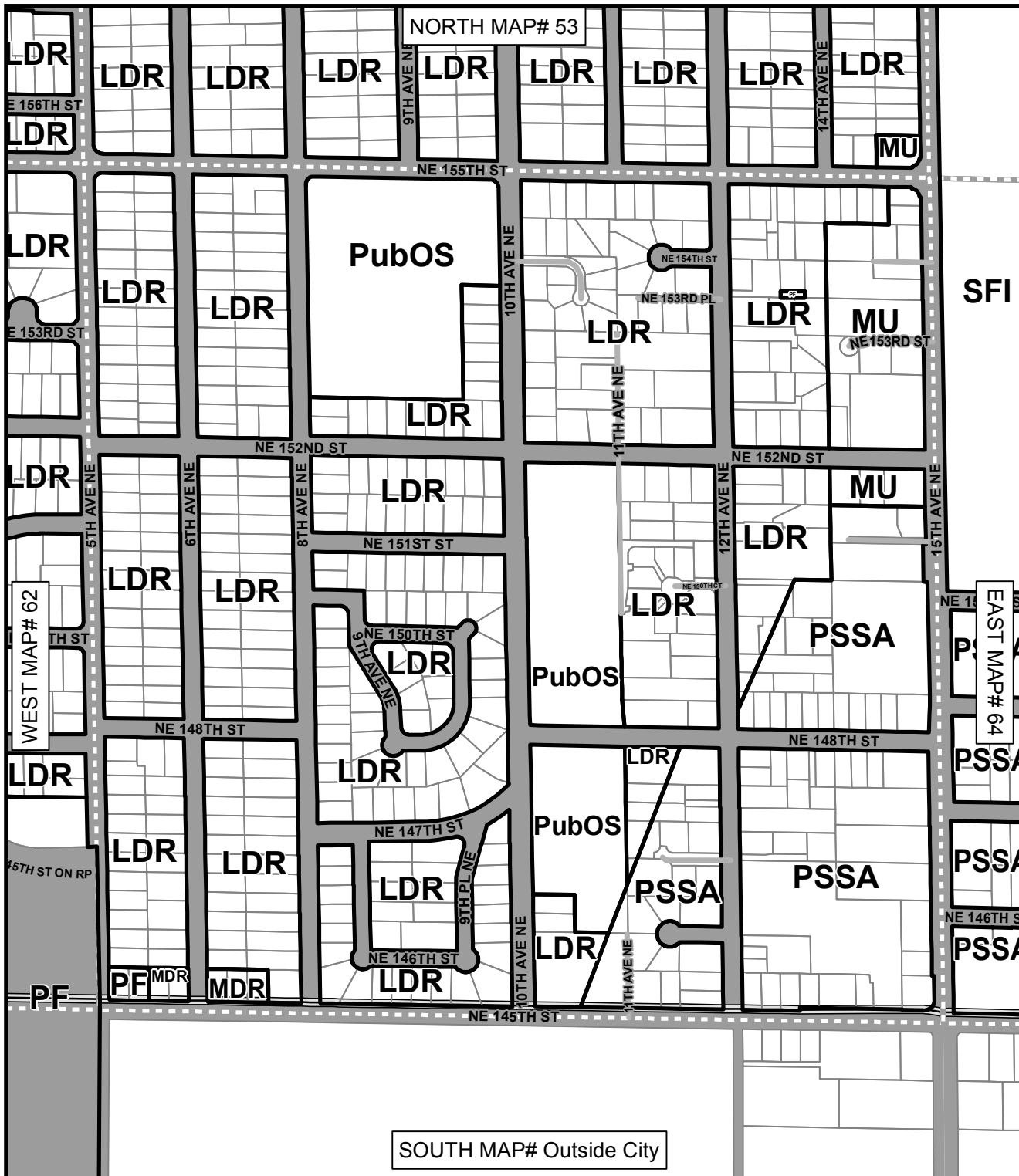
- Feature Legend**
- Map Tile Lines
 - City Boundary
 - Unclassified ROW
 - Parcel Line

No warranties of any sort, including accuracy, fitness, or merchantability, accompany this product.

Representation of official Comprehensive Plan land use map adopted by City Ordinance No. 292. Shows amendments through June 21, 2005.



SW1/4-S17-T26N-R4 E

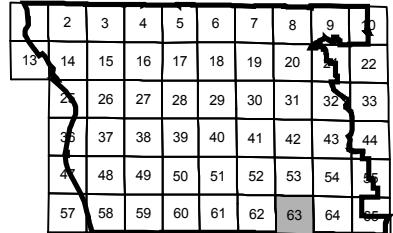


**CITY OF SHORELINE COMPREHENSIVE PLAN
LAND USE MAP**


Plot Date: 2/6/2007

Land Use Designation Legend

- | | |
|--|--|
| BaSSA Ballinager Special Study Area | PF Public Facility |
| BrSSA Briarcrest Special Study Area | PSSA Paramount Special Study Area |
| CB Community Business | PrOS Private Open Space |
| HDR High Density Residential | PubOS Public Open Space |
| LDR Low Density Residential | RB Regional Business |
| MDR Medium Density Residential | SFI Single Family Institution |
| MU Mixed Use | SSA Special Study Area |
| NCBD North City Business District | |



MAP # 63
1:3,600



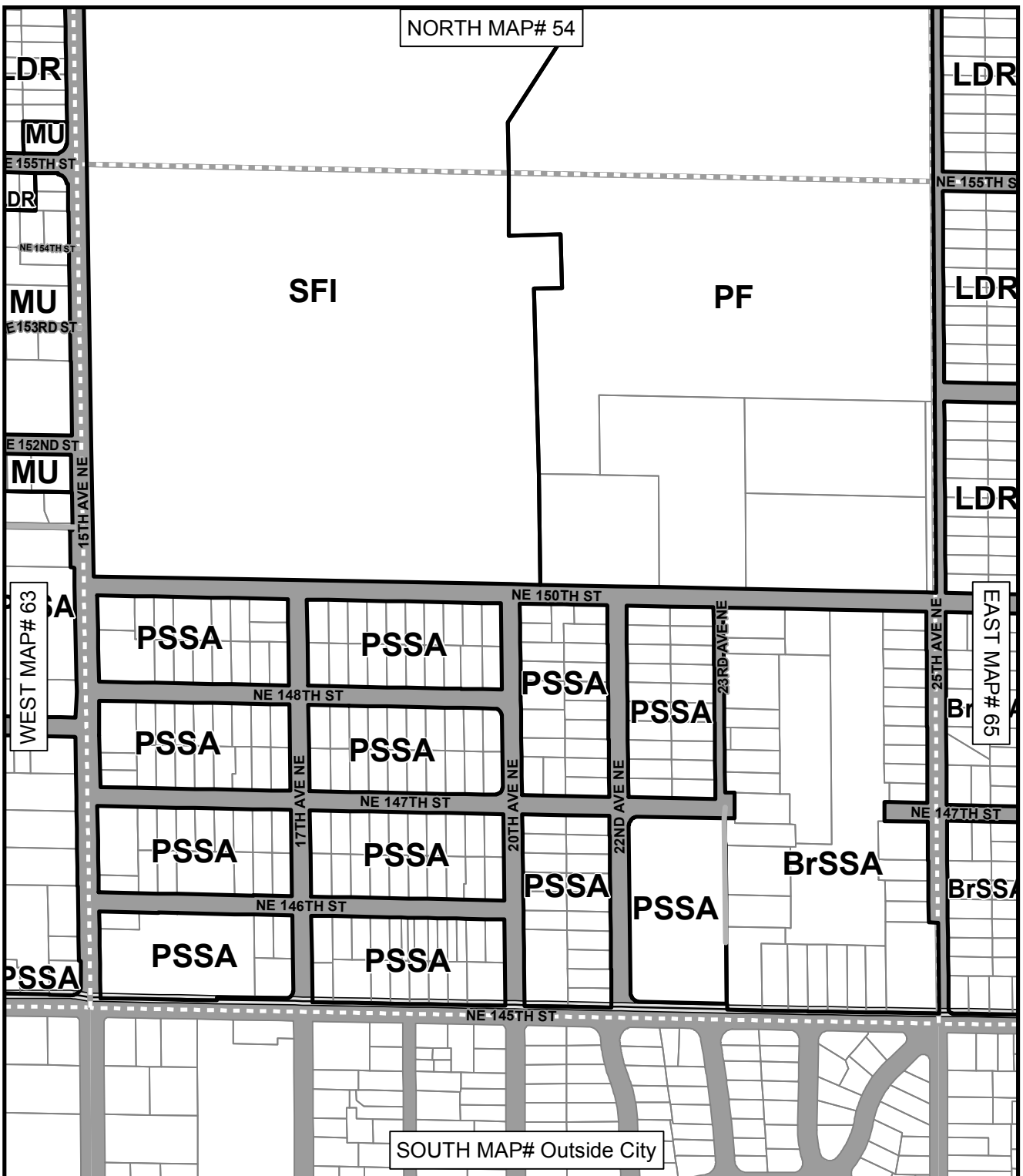
- Feature Legend**
- Map Tile Lines
 - City Boundary
 - Unclassified ROW
 - Parcel Line

No warranties of any sort, including accuracy, fitness, or merchantability, accompany this product.

Representation of official Comprehensive Plan land use map adopted by City Ordinance No. 292. Shows amendments through June 21, 2005.



SE1/4-S17-T26N-R4 E

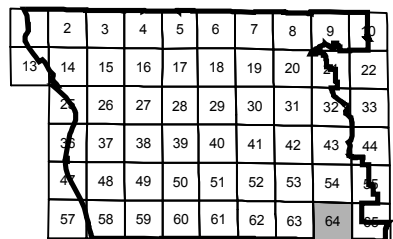


**CITY OF SHORELINE COMPREHENSIVE PLAN
LAND USE MAP**


Plot Date: 2/6/2007

Land Use Designation Legend

- | | |
|--|--|
| BaSSA Ballinager Special Study Area | PF Public Facility |
| BrSSA Briarcrest Special Study Area | PSSA Paramount Special Study Area |
| CB Community Business | PrOS Private Open Space |
| HDR High Density Residential | PubOS Public Open Space |
| LDR Low Density Residential | RB Regional Business |
| MDR Medium Density Residential | SFI Single Family Institution |
| MU Mixed Use | SSA Special Study Area |
| NCBD North City Business District | |



MAP # 64
1:3,600



Feature Legend

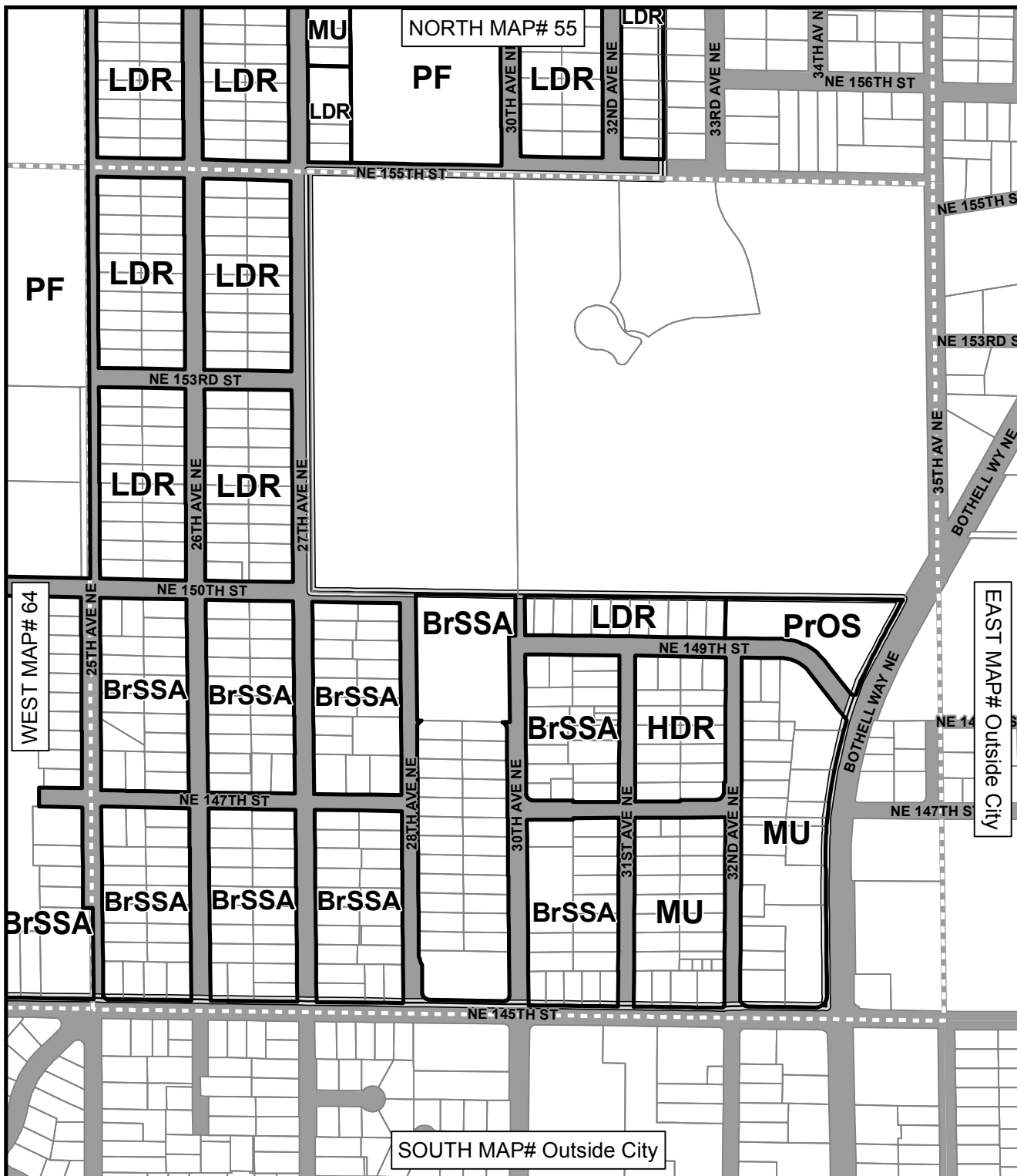
- | | |
|------------------|--------------------|
| - Map Tile Lines | - Unclassified ROW |
| - City Boundary | - Parcel Line |

No warranties of any sort, including accuracy, fitness, or merchantability, accompany this product.

Representation of official Comprehensive Plan land use map adopted by City Ordinance No. 292. Shows amendments through June 21, 2005.



SW1/4-S16-T26N-R4 E

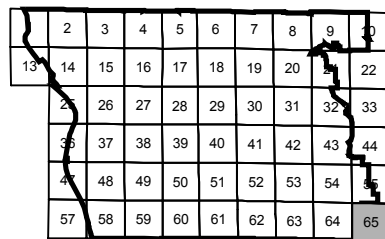


**CITY OF SHORELINE COMPREHENSIVE PLAN
LAND USE MAP**


Plot Date: 2/6/2007

Land Use Designation Legend

- | | |
|--|--|
| BaSSA Ballinager Special Study Area | PF Public Facility |
| BrSSA Briarcrest Special Study Area | PSSA Paramount Special Study Area |
| CB Community Business | ProS Private Open Space |
| HDR High Density Residential | PubOS Public Open Space |
| LDR Low Density Residential | RB Regional Business |
| MDR Medium Density Residential | SFI Single Family Institution |
| MU Mixed Use | SSA Special Study Area |
| NCBD North City Business District | |



MAP # 65
1:3,600



- Feature Legend**
- Map Tile Lines
 - City Boundary
 - Unclassified ROW
 - Parcel Line

No warranties of any sort, including accuracy, fitness, or merchantability, accompany this product.

Representation of official Comprehensive Plan land use map adopted by City Ordinance No. 292. Shows amendments through June 21, 2005.



SE1/4-S16-T26N-R4 E