





City of Shoreline
Geographic Information System


Legend


 Taxed


 Neighborhood Boundary

Stream

TYPE

 Open Water Course

 Outside City

 Piped Water Course

 Wetland

No warranties of any sort, including accuracy, fitness, or merchantability, accompany this product.

Properties boundaries +/- 10 feet.



1 inch = 91.66667 feet
0 50 100 200 300 400 Feet

Path: J:\GIS\Maps\CMO\WestminsterAerial.mxd

**Interurban
Trail**