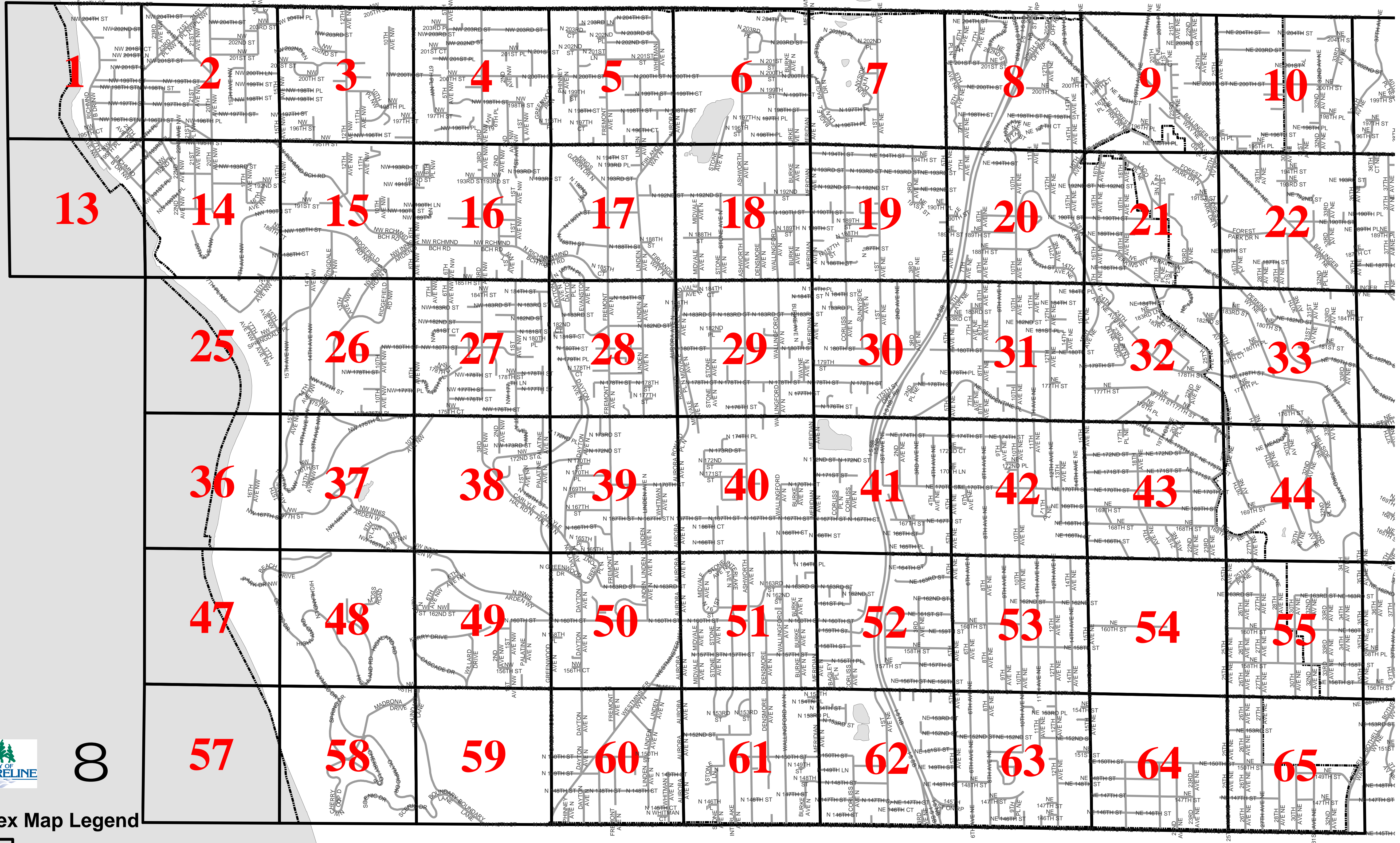


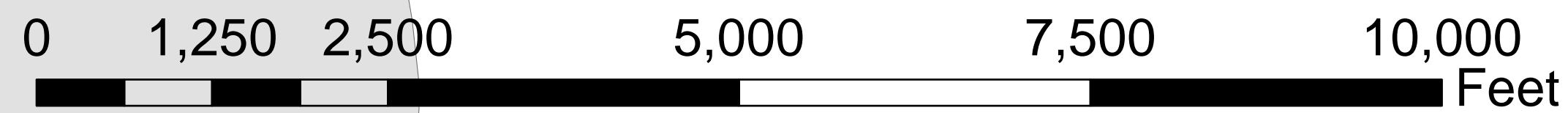
2007 Zoning Maps



8

Index Map Legend

-  Index
-  City Limit
-  Street



Elevation Data:
Finlayson D.P., Haugen R.A., Greenberg, H. and Logsdon, M.G.
(2000) Puget Sound Digital Elevation Model, University of Washington.
(<http://audubon.washington.edu/shoreline/pugetsound/>)

NORTH MAP# Outside City

WEST MAP# Outside City

EAST MAP# 2

SOUTH MAP# 13

Plot Date: 1/2/2007

CITY OF SHORELINE ZONING MAP

Zoning Legend

- R4** Residential, 4 units/acre
- R6** Residential, 6 units/acre
- R8** Residential, 8 units/acre
- R12** Residential, 12 units/acre
- R18** Residential, 18 units/acre
- R24** Residential, 24 units/acre
- R48** Residential, 48 units/acre
- CZ** Contract Zone
- NB** Neighborhood Business
- NCBD** North City Business District
- CB** Community Business
- O** Office
- RB** Regional Business
- RB-CZ** Regional Business-Contract Zone
- I** Industrial

Feature Legend

-  - Map Tile Lines
-  - City Boundary
-  - Unclassified ROW
-  - Parcel Line

1	2	3	4	5	6	7	8	9	10
13	14	15	16	17	18	19	20	21	22
25	26	27	28	29	30	31	32	33	
36	37	38	39	40	41	42	43	44	
47	48	49	50	51	52	53	54	55	
57	58	59	60	61	62	63	64	65	

MAP # 1

1:3,600



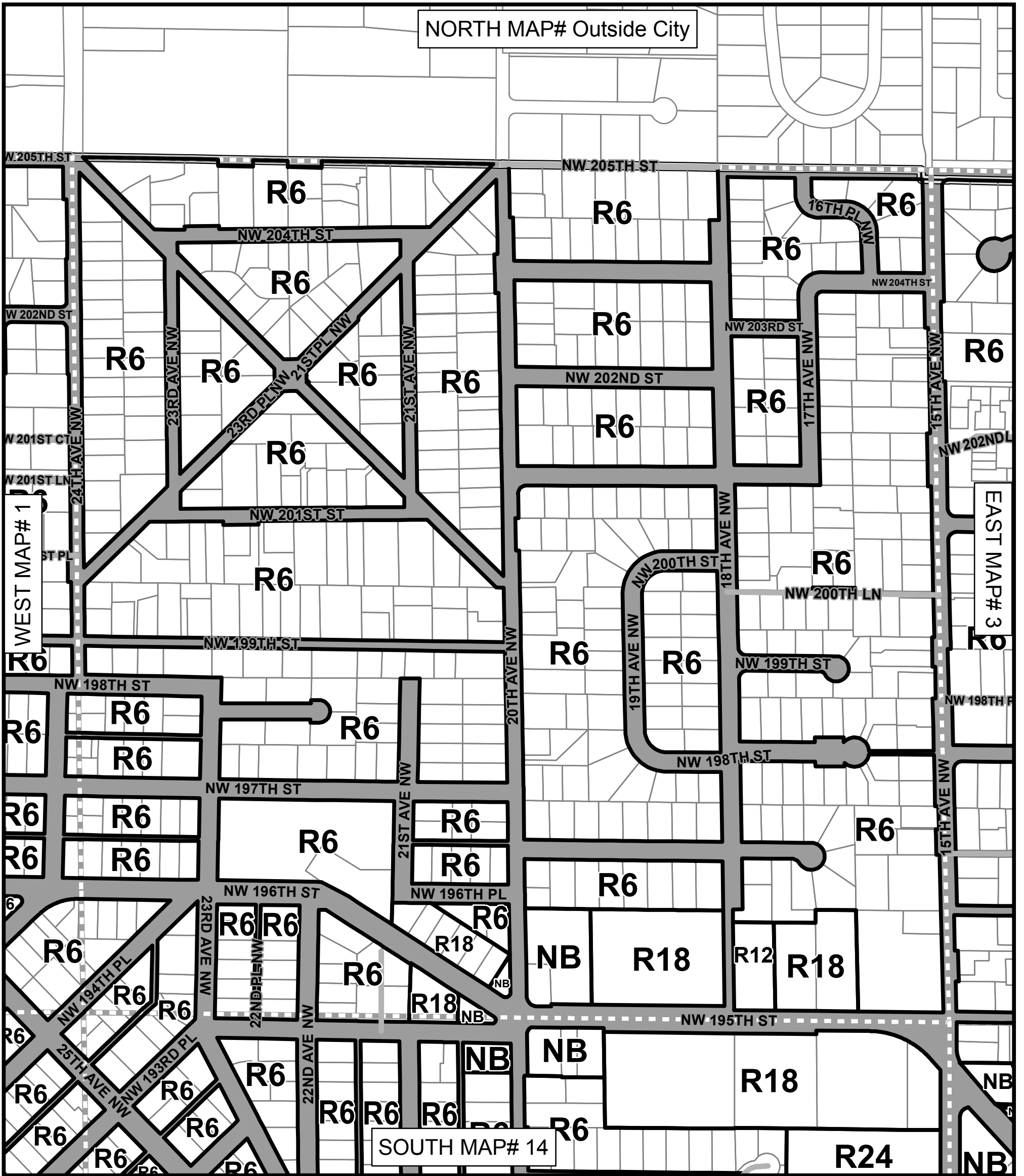
0 75 150 300 450 600 Feet

No warranties of any sort, including accuracy, fitness, or merchantability, accompany this product.

Representation of official zoning map adopted by City Ordinance No. 292. Shows amendments through December, 2006.



NW1/4-S2-T26N-R3 E



CITY OF SHORELINE ZONING MAP

Plot Date: 1/2/2007

Zoning Legend

- R4 Residential, 4 units/acre
- R6 Residential, 6 units/acre
- R8 Residential, 8 units/acre
- R12 Residential, 12 units/acre
- R18 Residential, 18 units/acre
- R24 Residential, 24 units/acre
- R48 Residential, 48 units/acre
- CZ Contract Zone
- NB Neighborhood Business
- NCBD North City Business District
- CB Community Business
- O Office
- RB Regional Business
- RB-CZ Regional Business-Contract Zone
- I Industrial


Feature Legend

-  - Map Tile Lines
-  - Unclassified ROW
-  - City Boundary
-  - Parcel Line

1	2	3	4	5	6	7	8	9	10
11	12	13	14	15	16	17	18	19	20
21	22	23	24	25	26	27	28	29	30
31	32	33	34	35	36	37	38	39	40
41	42	43	44	45	46	47	48	49	50
51	52	53	54	55	56	57	58	59	60
61	62	63	64	65	66	67	68	69	70

MAP # 2

1:3,600



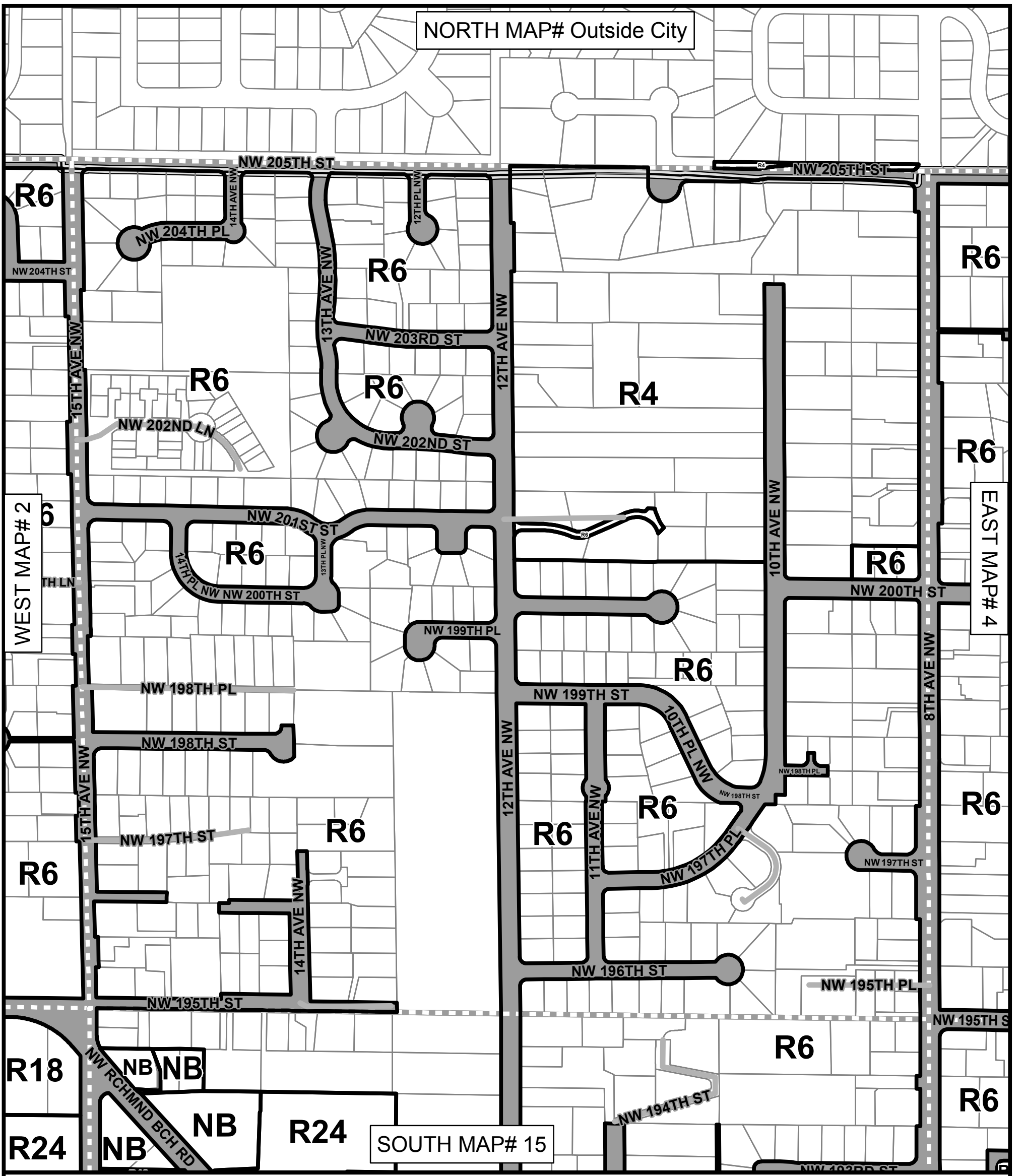
No warranties of any sort, including accuracy, fitness, or merchantability, accompany this product.

Representation of official zoning map adopted by City Ordinance No. 292. Shows amendments through December, 2006.



NE1/4-S2-T26N-R3 E

NORTH MAP# Outside City



WEST MAP# 2

EAST MAP# 4

SOUTH MAP# 15

Plot Date: 1/2/2007

CITY OF SHORELINE ZONING MAP

Zoning Legend

- R4** Residential, 4 units/acre
- R6** Residential, 6 units/acre
- R8** Residential, 8 units/acre
- R12** Residential, 12 units/acre
- R18** Residential, 18 units/acre
- R24** Residential, 24 units/acre
- R48** Residential, 48 units/acre
- CZ** Contract Zone
- NB** Neighborhood Business
- NCBD** North City Business District
- CB** Community Business
- O** Office
- RB** Regional Business
- RB-CZ** Regional Business-Contract Zone
- I** Industrial

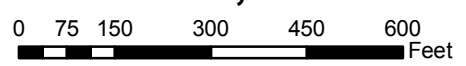
Feature Legend

- Map Tile Lines
- City Boundary
- Unclassified ROW
- Parcel Line

1	2	3	4	5	6	7	8	9	10
13	14	15	16	17	18	19	20	21	22
25	26	27	28	29	30	31	32	33	
36	37	38	39	40	41	42	43	44	
47	48	49	50	51	52	53	54	55	
57	58	59	60	61	62	63	64	65	

MAP # 3

1:3,600



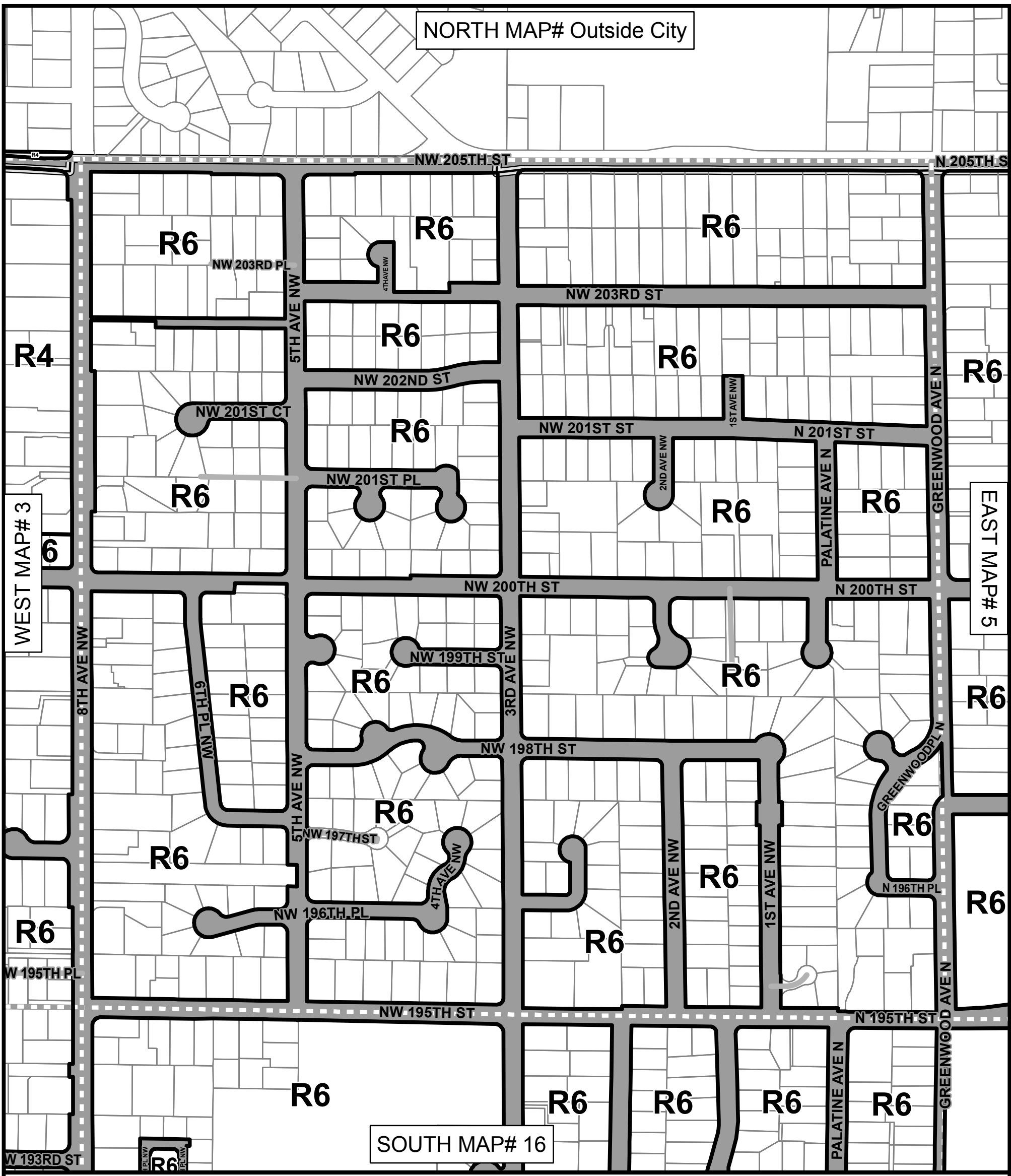
No warranties of any sort, including accuracy, fitness, or merchantability, accompany this product.

Representation of official zoning map adopted by City Ordinance No. 292. Shows amendments through December, 2006.



NW1/4-S1-T26N-R3 E

NORTH MAP# Outside City



SOUTH MAP# 16

Plot Date: 1/2/2007

CITY OF SHORELINE ZONING MAP

Zoning Legend

- R4 Residential, 4 units/acre
- R6 Residential, 6 units/acre
- R8 Residential, 8 units/acre
- R12 Residential, 12 units/acre
- R18 Residential, 18 units/acre
- R24 Residential, 24 units/acre
- R48 Residential, 48 units/acre
- CZ Contract Zone
- NB Neighborhood Business
- NCBD North City Business District
- CB Community Business
- O Office
- RB Regional Business
- RB-CZ Regional Business-Contract Zone
- I Industrial

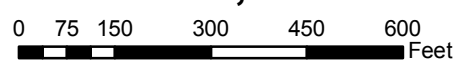
Feature Legend

- Map Tile Lines
- Unclassified ROW
- City Boundary
- Parcel Line

1	2	3	4	5	6	7	8	9	10
13	14	15	16	17	18	19	20	21	22
25	26	27	28	29	30	31	32	33	
36	37	38	39	40	41	42	43	44	
47	48	49	50	51	52	53	54	55	
57	58	59	60	61	62	63	64	65	

MAP # 4

1:3,600



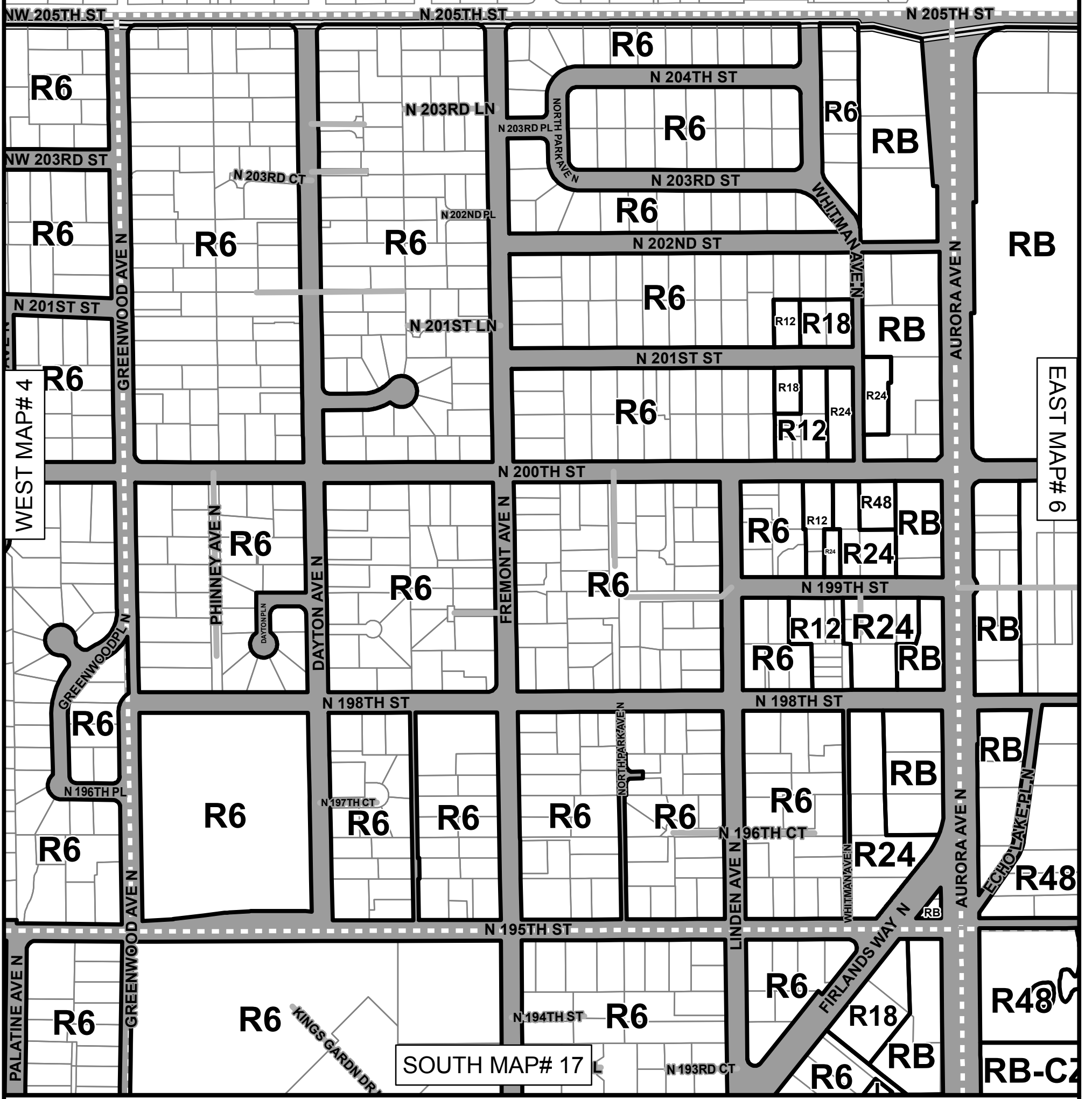
No warranties of any sort, including accuracy, fitness, or merchantability, accompany this product.

Representation of official zoning map adopted by City Ordinance No. 292. Shows amendments through December, 2006.



NE1/4-S1-T26N-R3 E

NORTH MAP# Outside City



CITY OF SHORELINE ZONING MAP

Plot Date: 1/2/2007

Zoning Legend

- R4 Residential, 4 units/acre
- R6 Residential, 6 units/acre
- R8 Residential, 8 units/acre
- R12 Residential, 12 units/acre
- R18 Residential, 18 units/acre
- R24 Residential, 24 units/acre
- R48 Residential, 48 units/acre
- CZ Contract Zone
- NB Neighborhood Business
- NCBD North City Business District
- CB Community Business
- O Office
- RB Regional Business
- RB-CZ Regional Business-Contract Zone
- I Industrial

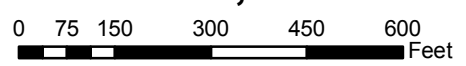
Feature Legend

- Map Tile Lines
- Unclassified ROW
- City Boundary
- Parcel Line

1	2	3	4	5	6	7	8	9	10
13	14	15	16	17	18	19	20	21	22
25	26	27	28	29	30	31	32	33	
36	37	38	39	40	41	42	43	44	
47	48	49	50	51	52	53	54	55	
57	58	59	60	61	62	63	64	65	

MAP # 5

1:3,600



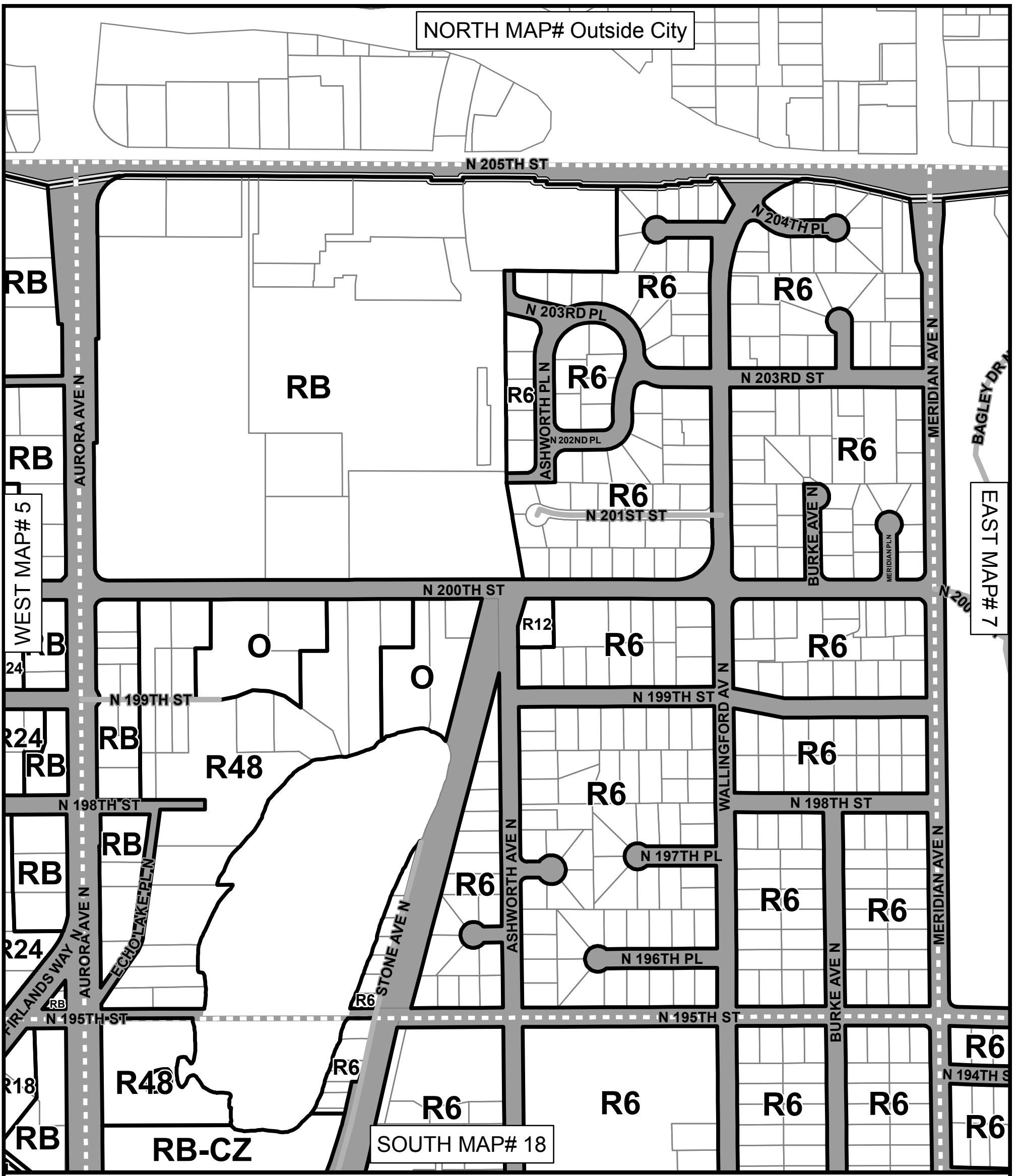
No warranties of any sort, including accuracy, fitness, or merchantability, accompany this product.

Representation of official zoning map adopted by City Ordinance No. 292. Shows amendments through December, 2006.



NW1/4-S6-T26N-R4 E

NORTH MAP# Outside City



Plot Date: 1/2/2007

CITY OF SHORELINE ZONING MAP

Zoning Legend

- R4 Residential, 4 units/acre
- R6 Residential, 6 units/acre
- R8 Residential, 8 units/acre
- R12 Residential, 12 units/acre
- R18 Residential, 18 units/acre
- R24 Residential, 24 units/acre
- R48 Residential, 48 units/acre
- CZ Contract Zone
- NB Neighborhood Business
- NCBD North City Business District
- CB Community Business
- O Office
- RB Regional Business
- RB-CZ Regional Business-Contract Zone
- I Industrial

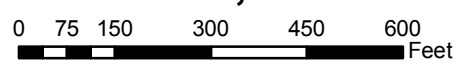
Feature Legend

- Map Tile Lines
- City Boundary
- Unclassified ROW
- Parcel Line

1	2	3	4	5	6	7	8	9	10
13	14	15	16	17	18	19	20	21	22
25	26	27	28	29	30	31	32	33	
36	37	38	39	40	41	42	43	44	
47	48	49	50	51	52	53	54	55	
57	58	59	60	61	62	63	64	65	

MAP # 6

1:3,600



No warranties of any sort, including accuracy, fitness, or merchantability, accompany this product.

Representation of official zoning map adopted by City Ordinance No. 292. Shows amendments through December, 2006.



NE1/4-S6-T26N-R4 E

NORTH MAP# Outside City

N 205TH ST

NE 205TH ST

R6

R6

R6

WEST MAP# 6

EAST MAP# 8

199TH ST

R6

198TH ST

R6

N 195TH ST

R6

N 194TH ST

N 193RD ST

CITY OF SHORELINE ZONING MAP

Plot Date: 1/2/2007

Zoning Legend

- R4 Residential, 4 units/acre
- R6 Residential, 6 units/acre
- R8 Residential, 8 units/acre
- R12 Residential, 12 units/acre
- R18 Residential, 18 units/acre
- R24 Residential, 24 units/acre
- R48 Residential, 48 units/acre
- CZ Contract Zone
- NB Neighborhood Business
- NCBD North City Business District
- CB Community Business
- O Office
- RB Regional Business
- RB-CZ Regional Business-Contract Zone
- I Industrial

Feature Legend

-  - Map Tile Lines
-  - City Boundary
-  - Unclassified ROW
-  - Parcel Line

NW1/4-S5-T26N-R4 E

1	2	3	4	5	6	7	8	9	10
13	14	15	16	17	18	19	20	21	22
25	26	27	28	29	30	31	32	33	
36	37	38	39	40	41	42	43	44	
47	48	49	50	51	52	53	54	55	
57	58	59	60	61	62	63	64	65	

MAP # 7

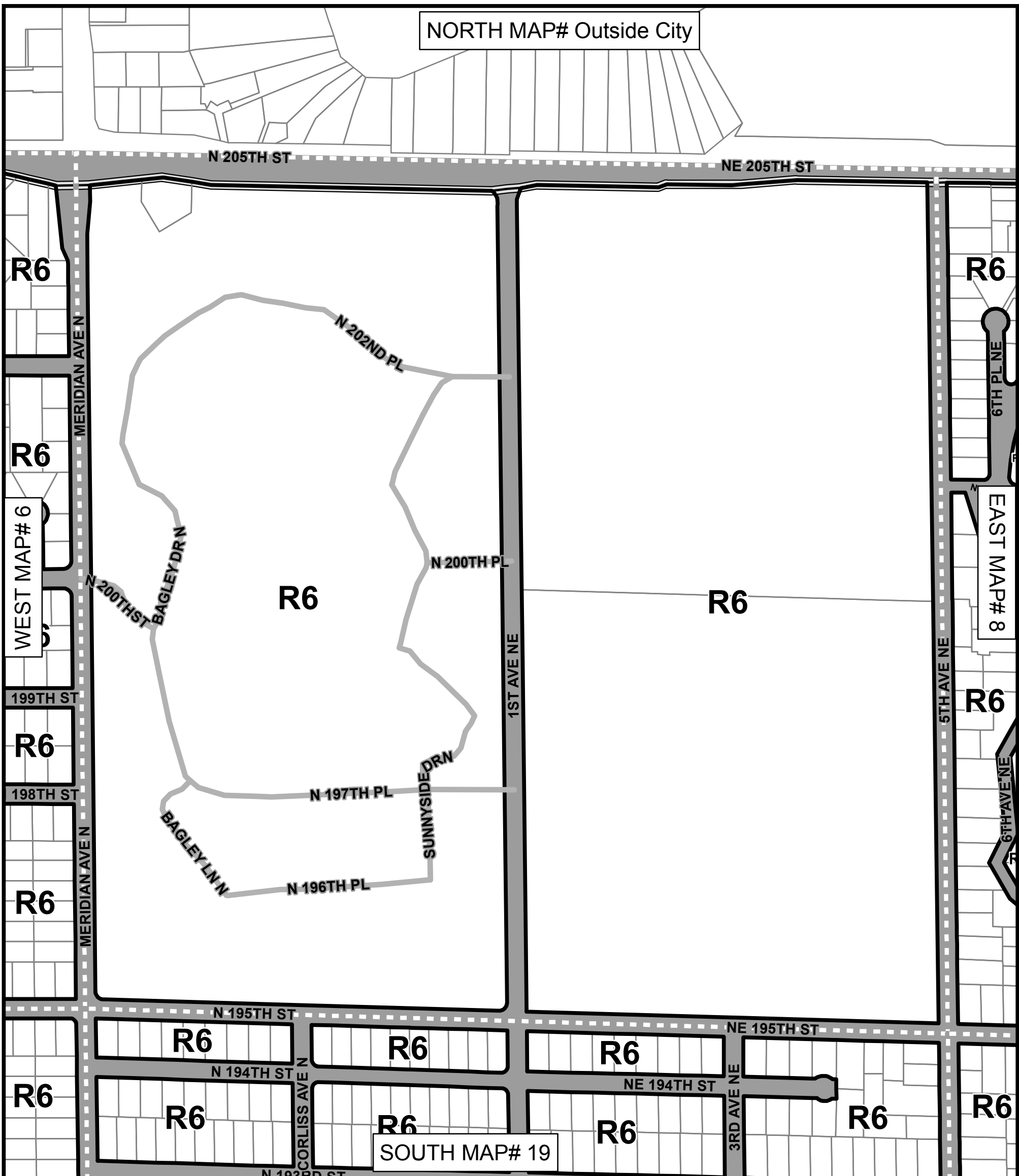
1:3,600



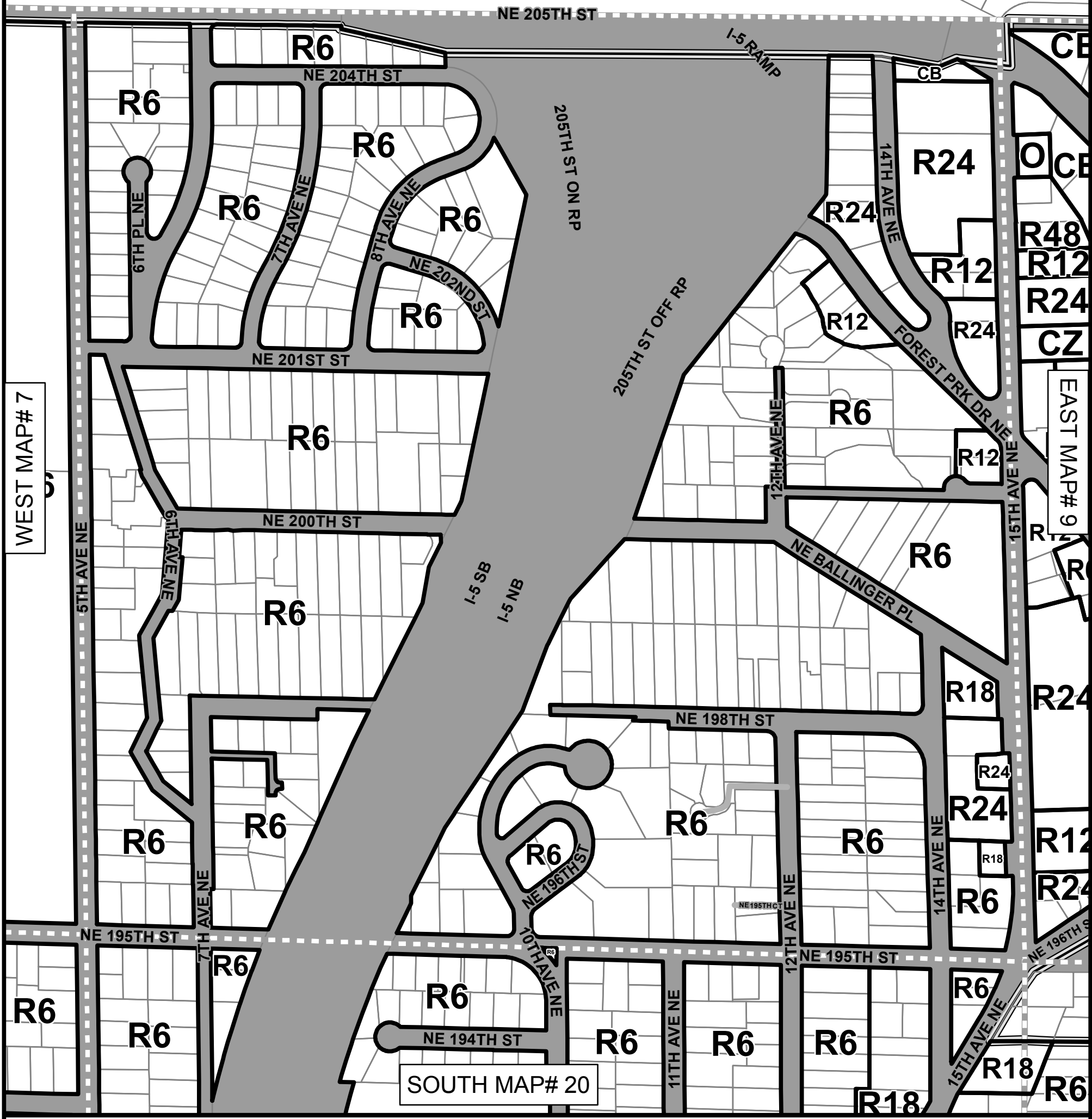
0 75 150 300 450 600 Feet

No warranties of any sort, including accuracy, fitness, or merchantability, accompany this product.

Representation of official zoning map adopted by City Ordinance No. 292. Shows amendments through December, 2006.



NORTH MAP# Outside City



WEST MAP# 7

SOUTH MAP# 20

Plot Date: 1/2/2007

CITY OF SHORELINE ZONING MAP

Zoning Legend

- R4 Residential, 4 units/acre
- R6 Residential, 6 units/acre
- R8 Residential, 8 units/acre
- R12 Residential, 12 units/acre
- R18 Residential, 18 units/acre
- R24 Residential, 24 units/acre
- R48 Residential, 48 units/acre
- CZ Contract Zone
- NB Neighborhood Business
- NCBD North City Business District
- CB Community Business
- O Office
- RB Regional Business
- RB-CZ Regional Business-Contract Zone
- I Industrial

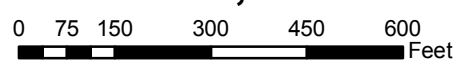
Feature Legend

- Map Tile Lines
- Unclassified ROW
- City Boundary
- Parcel Line

1	2	3	4	5	6	7	8	9	10
13	14	15	16	17	18	19	20	21	22
25	26	27	28	29	30	31	32	33	
36	37	38	39	40	41	42	43	44	
47	48	49	50	51	52	53	54	55	
57	58	59	60	61	62	63	64	65	

MAP # 8

1:3,600



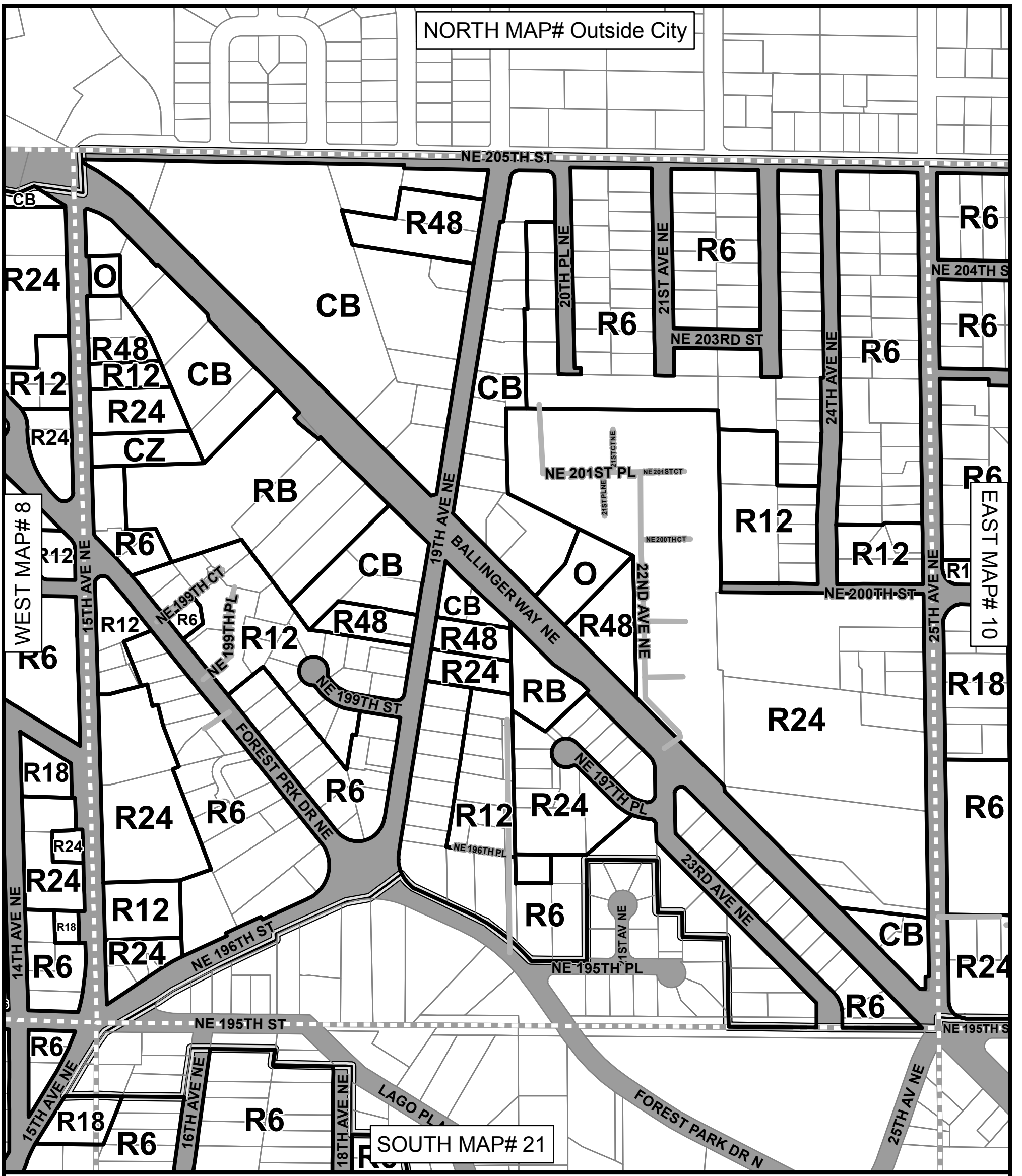
No warranties of any sort, including accuracy, fitness, or merchantability, accompany this product.

Representation of official zoning map adopted by City Ordinance No. 292. Shows amendments through December, 2006.



NE1/4-S5-T26N-R4 E

NORTH MAP# Outside City



WEST MAP# 8 | EAST MAP# 10 | SOUTH MAP# 21

Plot Date: 1/2/2007

CITY OF SHORELINE ZONING MAP

Zoning Legend

- R4 Residential, 4 units/acre
- R6 Residential, 6 units/acre
- R8 Residential, 8 units/acre
- R12 Residential, 12 units/acre
- R18 Residential, 18 units/acre
- R24 Residential, 24 units/acre
- R48 Residential, 48 units/acre
- CZ Contract Zone
- NB Neighborhood Business
- NCBD North City Business District
- CB Community Business
- O Office
- RB Regional Business
- RB-CZ Regional Business-Contract Zone
- I Industrial

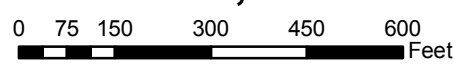
Feature Legend

- Map Tile Lines
- City Boundary
- Unclassified ROW
- Parcel Line

1	2	3	4	5	6	7	8	9	10
13	14	15	16	17	18	19	20	21	22
25	26	27	28	29	30	31	32	33	
36	37	38	39	40	41	42	43	44	
47	48	49	50	51	52	53	54	55	
57	58	59	60	61	62	63	64	65	

MAP # 9

1:3,600



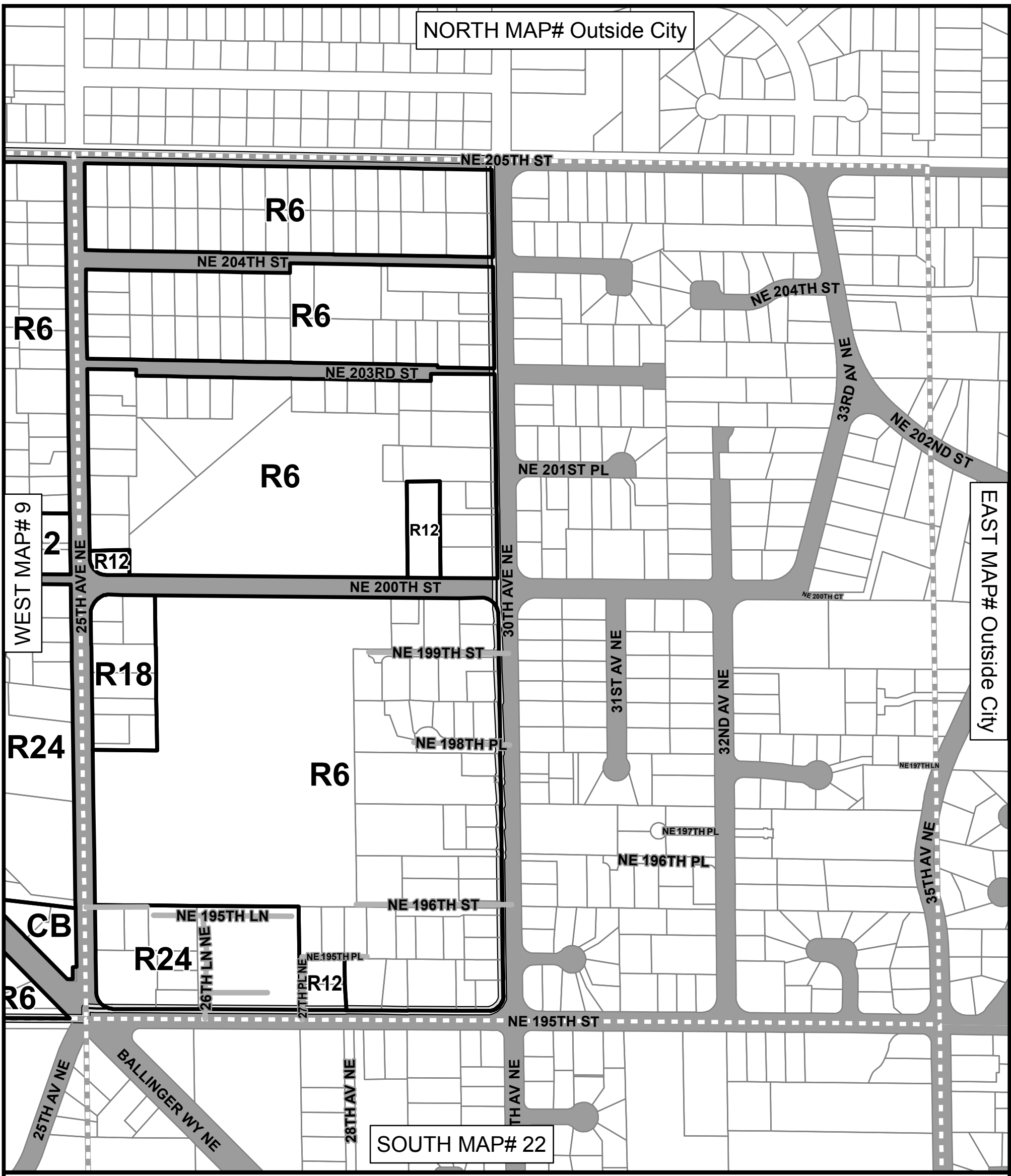
No warranties of any sort, including accuracy, fitness, or merchantability, accompany this product.

Representation of official zoning map adopted by City Ordinance No. 292. Shows amendments through December, 2006.



NW1/4-S4-T26N-R4 E

NORTH MAP# Outside City



Plot Date: 1/2/2007

CITY OF SHORELINE ZONING MAP

Zoning Legend

- R4 Residential, 4 units/acre
- R6 Residential, 6 units/acre
- R8 Residential, 8 units/acre
- R12 Residential, 12 units/acre
- R18 Residential, 18 units/acre
- R24 Residential, 24 units/acre
- R48 Residential, 48 units/acre
- CZ Contract Zone
- NB Neighborhood Business
- NCBD North City Business District
- CB Community Business
- O Office
- RB Regional Business
- RB-CZ Regional Business-Contract Zone
- I Industrial

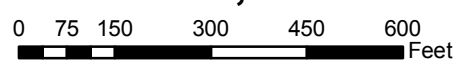
Feature Legend

- Map Tile Lines
- City Boundary
- Unclassified ROW
- Parcel Line

1	2	3	4	5	6	7	8	9	10
13	14	15	16	17	18	19	20	21	22
25	26	27	28	29	30	31	32	33	
36	37	38	39	40	41	42	43	44	
47	48	49	50	51	52	53	54	55	
57	58	59	60	61	62	63	64	65	

MAP # 10

1:3,600

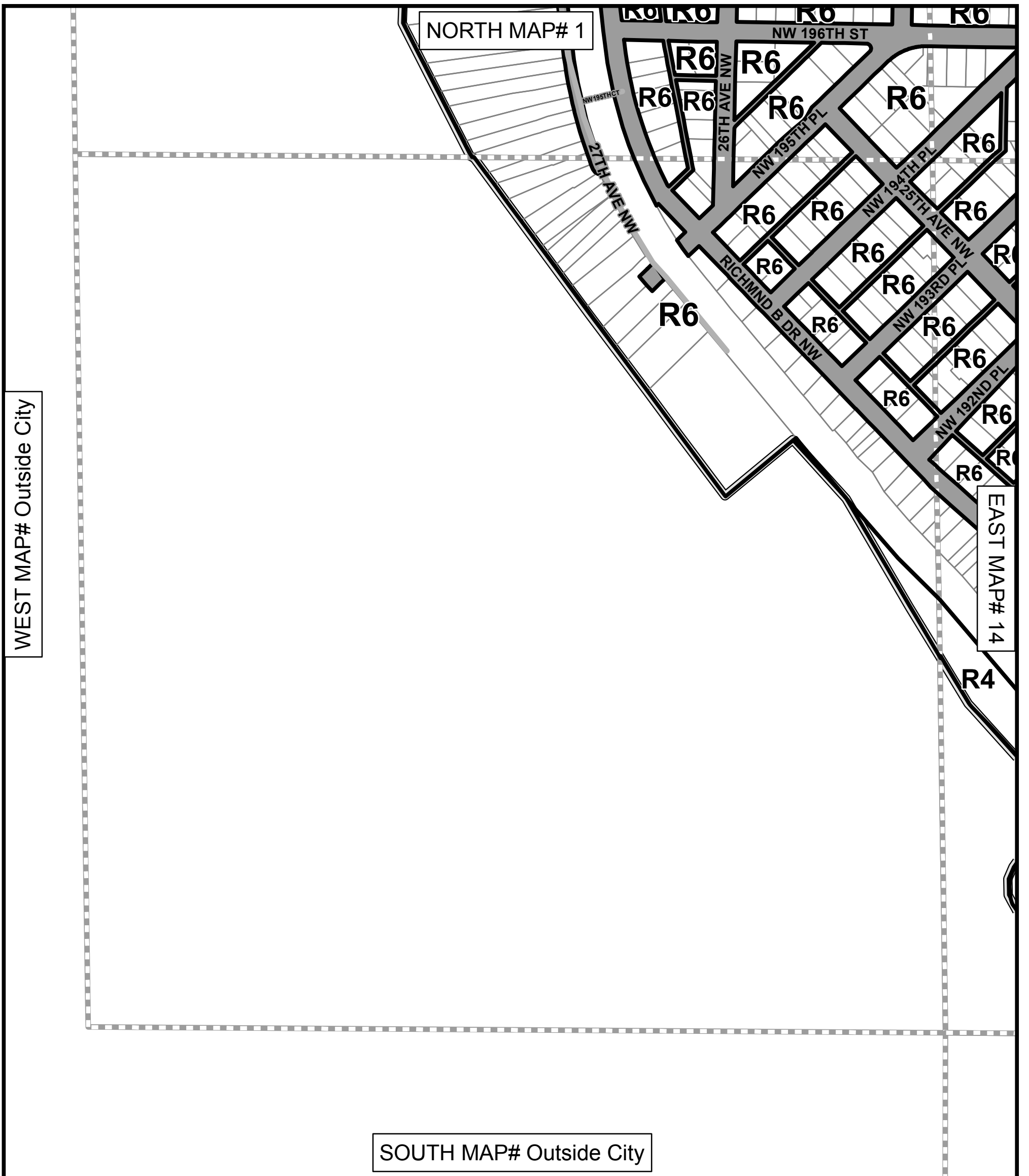


No warranties of any sort, including accuracy, fitness, or merchantability, accompany this product.

Representation of official zoning map adopted by City Ordinance No. 292. Shows amendments through December, 2006.



NE1/4-S4-T26N-R4 E



CITY OF SHORELINE ZONING MAP

Plot Date: 1/2/2007

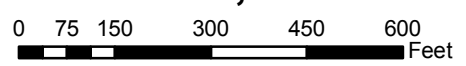
Zoning Legend

R4 Residential, 4 units/acre	NB Neighborhood Business
R6 Residential, 6 units/acre	NCBD North City Business District
R8 Residential, 8 units/acre	CB Community Business
R12 Residential, 12 units/acre	O Office
R18 Residential, 18 units/acre	RB Regional Business
R24 Residential, 24 units/acre	RB-CZ Regional Business-Contract Zone
R48 Residential, 48 units/acre	I Industrial
CZ Contract Zone	

1	2	3	4	5	6	7	8	9	10
13	14	15	16	17	18	19	20	21	22
25	26	27	28	29	30	31	32	33	
36	37	38	39	40	41	42	43	44	
47	48	49	50	51	52	53	54	55	
57	58	59	60	61	62	63	64	65	

MAP # 13

1:3,600



Feature Legend

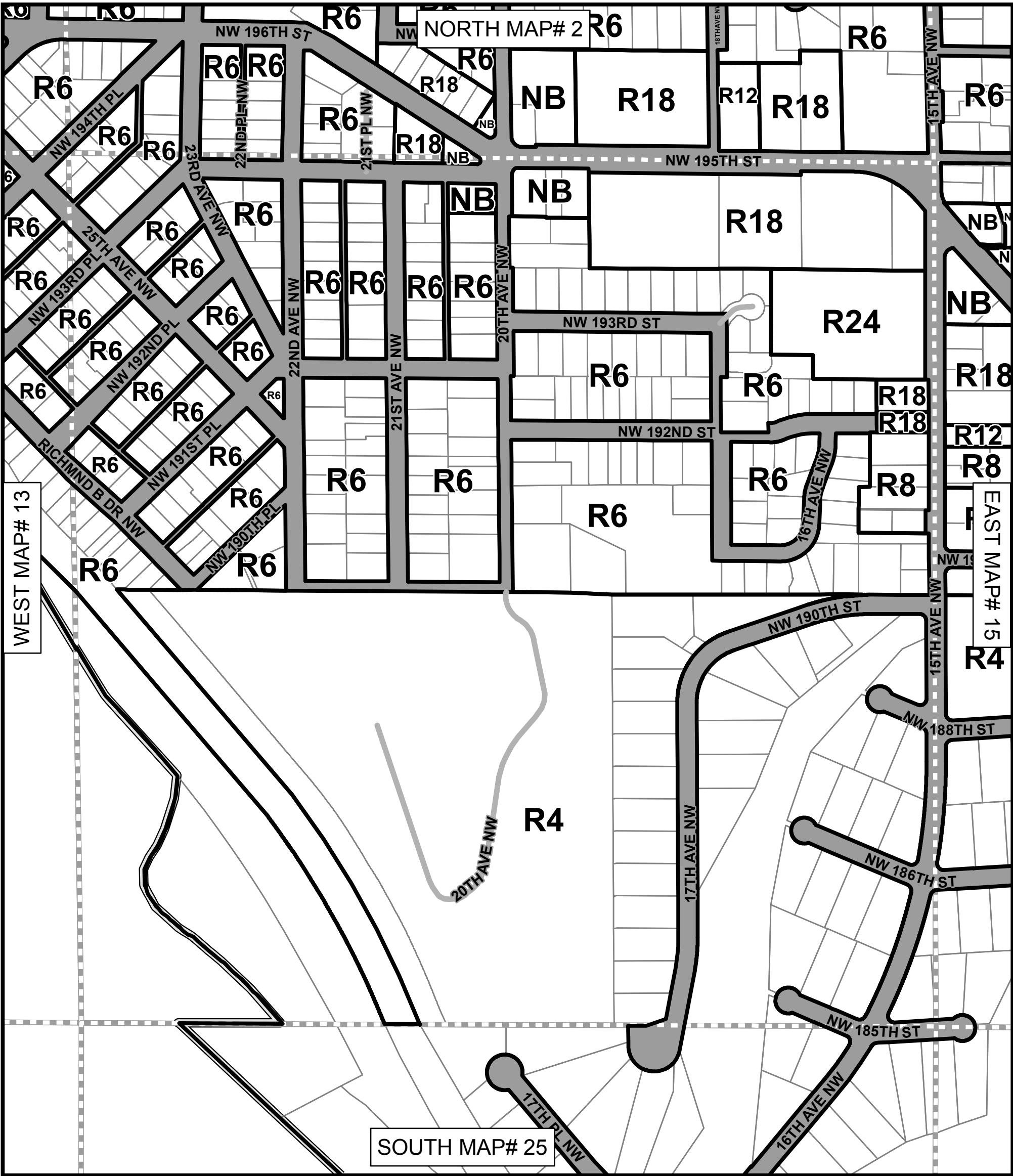
- Map Tile Lines	- Unclassified ROW
- City Boundary	- Parcel Line

No warranties of any sort, including accuracy, fitness, or merchantability, accompany this product.

Representation of official zoning map adopted by City Ordinance No. 292. Shows amendments through December, 2006.



SW1/4-S2-T26N-R3 E







CITY OF SHORELINE ZONING MAP

Plot Date: 1/2/2007

Zoning Legend

- R4 Residential, 4 units/acre
- R6 Residential, 6 units/acre
- R8 Residential, 8 units/acre
- R12 Residential, 12 units/acre
- R18 Residential, 18 units/acre
- R24 Residential, 24 units/acre
- R48 Residential, 48 units/acre
- CZ Contract Zone
- NB Neighborhood Business
- NCBD North City Business District
- CB Community Business
- O Office
- RB Regional Business
- RB-CZ Regional Business-Contract Zone
- I Industrial

Feature Legend

-  - Map Tile Lines
-  - City Boundary
-  - Unclassified ROW
-  - Parcel Line

SE1/4-S2-T26N-R3 E

1	2	3	4	5	6	7	8	9	10
13	14	15	16	17	18	19	20	21	22
25	26	27	28	29	30	31	32	33	
36	37	38	39	40	41	42	43	44	
47	48	49	50	51	52	53	54	55	
57	58	59	60	61	62	63	64	65	

MAP # 14

1:3,600

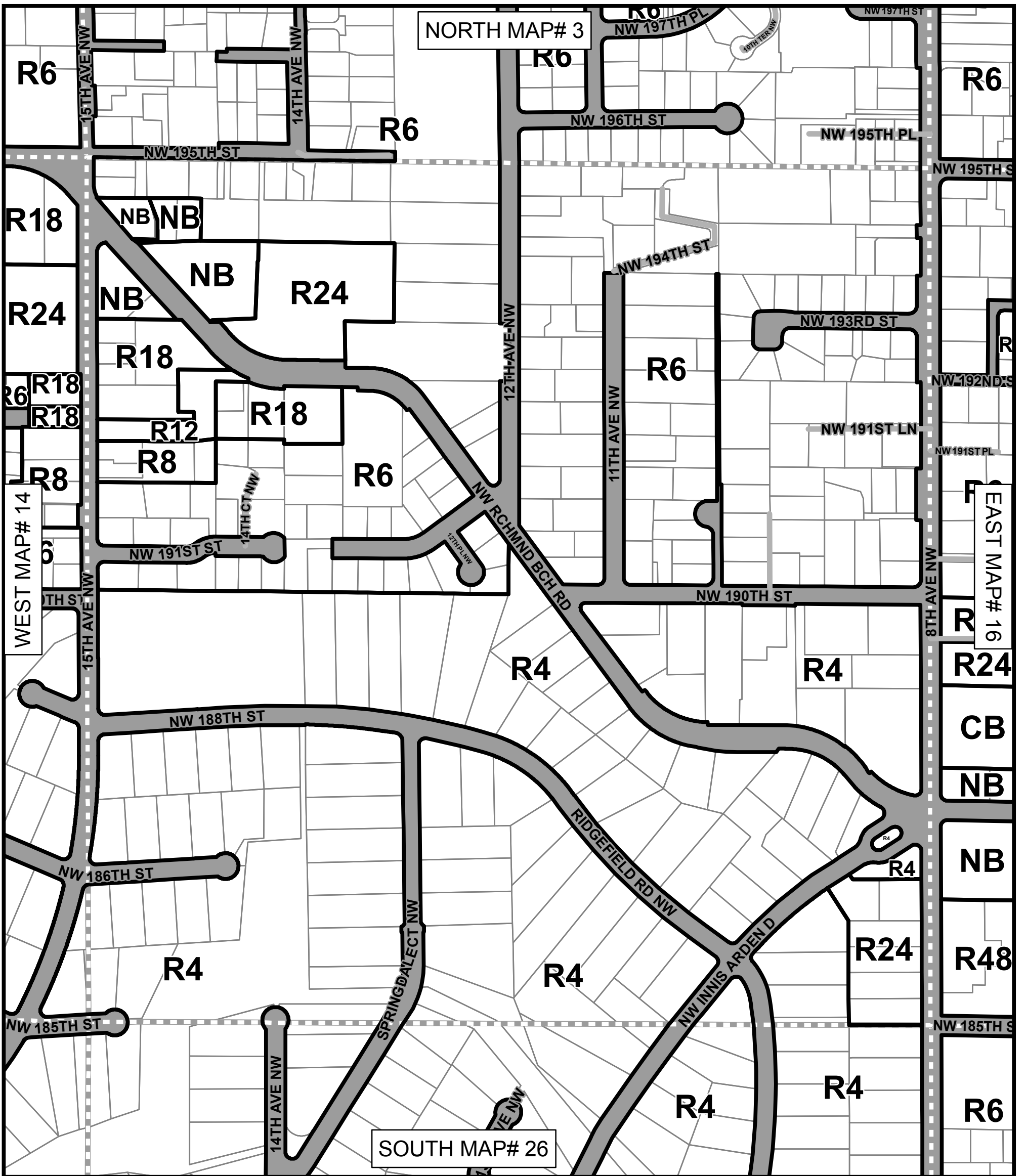


0 75 150 300 450 600 Feet

No warranties of any sort, including accuracy, fitness, or merchantability, accompany this product.

Representation of official zoning map adopted by City Ordinance No. 292. Shows amendments through December, 2006.





CITY OF SHORELINE ZONING MAP

Plot Date: 1/2/2007

Zoning Legend

- R4** Residential, 4 units/acre
- R6** Residential, 6 units/acre
- R8** Residential, 8 units/acre
- R12** Residential, 12 units/acre
- R18** Residential, 18 units/acre
- R24** Residential, 24 units/acre
- R48** Residential, 48 units/acre
- CZ** Contract Zone
- NB** Neighborhood Business
- NCBD** North City Business District
- CB** Community Business
- O** Office
- RB** Regional Business
- RB-CZ** Regional Business-Contract Zone
- I** Industrial

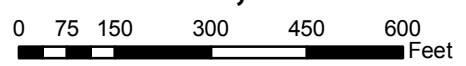
Feature Legend

- Map Tile Lines
- City Boundary
- Unclassified ROW
- Parcel Line

1	2	3	4	5	6	7	8	9	10
13	14	15	16	17	18	19	20	21	22
25	26	27	28	29	30	31	32	33	
36	37	38	39	40	41	42	43	44	
47	48	49	50	51	52	53	54	55	
57	58	59	60	61	62	63	64	65	

MAP # 15

1:3,600

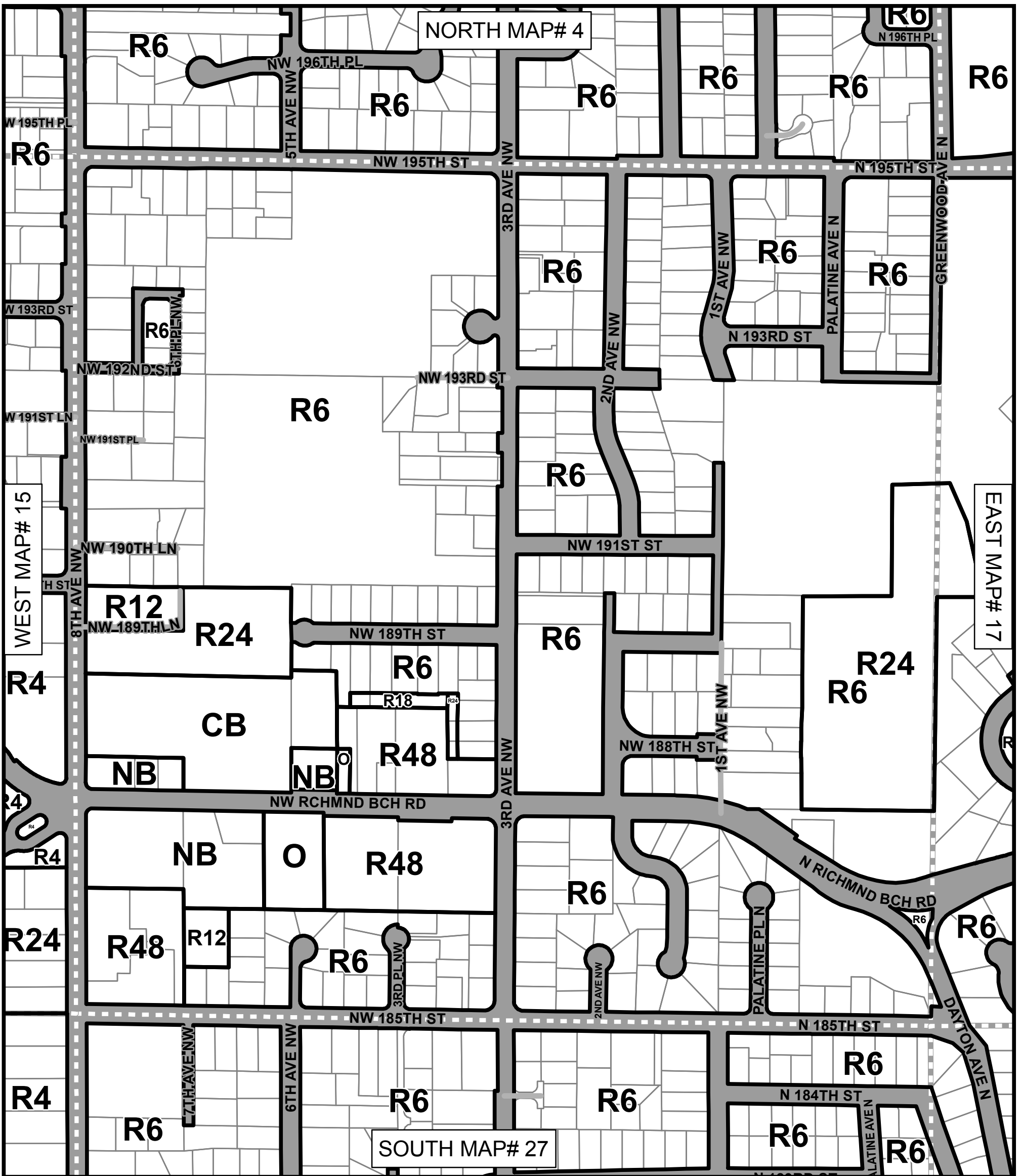


No warranties of any sort, including accuracy, fitness, or merchantability, accompany this product.

Representation of official zoning map adopted by City Ordinance No. 292. Shows amendments through December, 2006.



SW1/4-S1-T26N-R3 E



Plot Date: 1/2/2007

CITY OF SHORELINE ZONING MAP

Zoning Legend

- R4 Residential, 4 units/acre
- R6 Residential, 6 units/acre
- R8 Residential, 8 units/acre
- R12 Residential, 12 units/acre
- R18 Residential, 18 units/acre
- R24 Residential, 24 units/acre
- R48 Residential, 48 units/acre
- CZ Contract Zone
- NB Neighborhood Business
- NCBD North City Business District
- CB Community Business
- O Office
- RB Regional Business
- RB-CZ Regional Business-Contract Zone
- I Industrial


Feature Legend

- Map Tile Lines
- Unclassified ROW
- City Boundary
- Parcel Line

1	2	3	4	5	6	7	8	9	10
13	14	15	16	17	18	19	20	21	22
25	26	27	28	29	30	31	32	33	
36	37	38	39	40	41	42	43	44	
47	48	49	50	51	52	53	54	55	
57	58	59	60	61	62	63	64	65	

MAP # 16

1:3,600

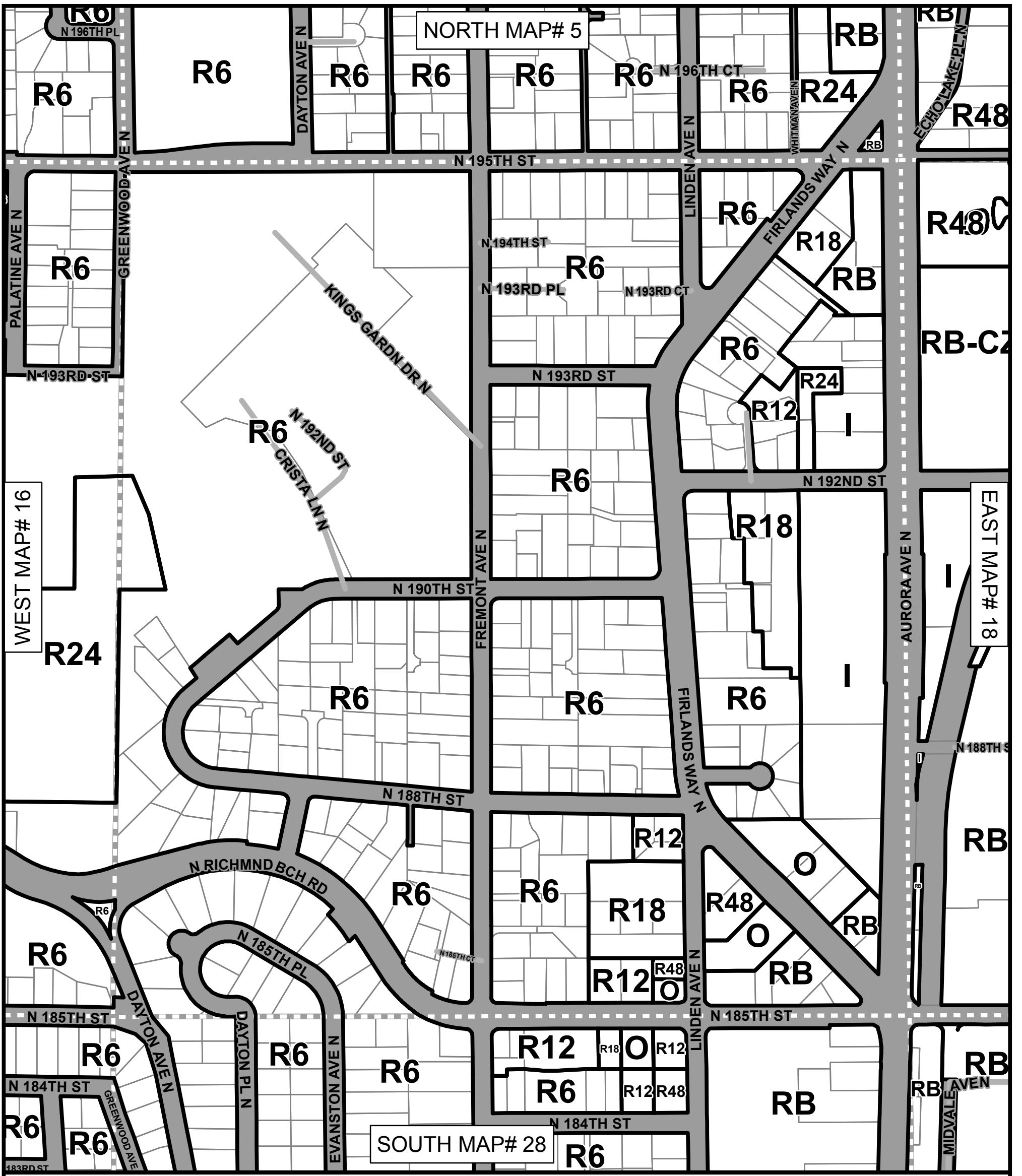


No warranties of any sort, including accuracy, fitness, or merchantability, accompany this product.

Representation of official zoning map adopted by City Ordinance No. 292. Shows amendments through December, 2006.



SE1/4-S1-T26N-R3 E



Plot Date: 1/2/2007

CITY OF SHORELINE ZONING MAP

Zoning Legend

- | | |
|---------------------------------------|--|
| R4 Residential, 4 units/acre | NB Neighborhood Business |
| R6 Residential, 6 units/acre | NCBD North City Business District |
| R8 Residential, 8 units/acre | CB Community Business |
| R12 Residential, 12 units/acre | O Office |
| R18 Residential, 18 units/acre | RB Regional Business |
| R24 Residential, 24 units/acre | RB-CZ Regional Business-Contract Zone |
| R48 Residential, 48 units/acre | I Industrial |
| CZ Contract Zone | |


Feature Legend

- | | |
|------------------|--------------------|
| - Map Tile Lines | - Unclassified ROW |
| - City Boundary | - Parcel Line |

1	2	3	4	5	6	7	8	9	10
13	14	15	16	17	18	19	20	21	22
25	26	27	28	29	30	31	32	33	
36	37	38	39	40	41	42	43	44	
47	48	49	50	51	52	53	54	55	
57	58	59	60	61	62	63	64	65	

MAP # 17

1:3,600

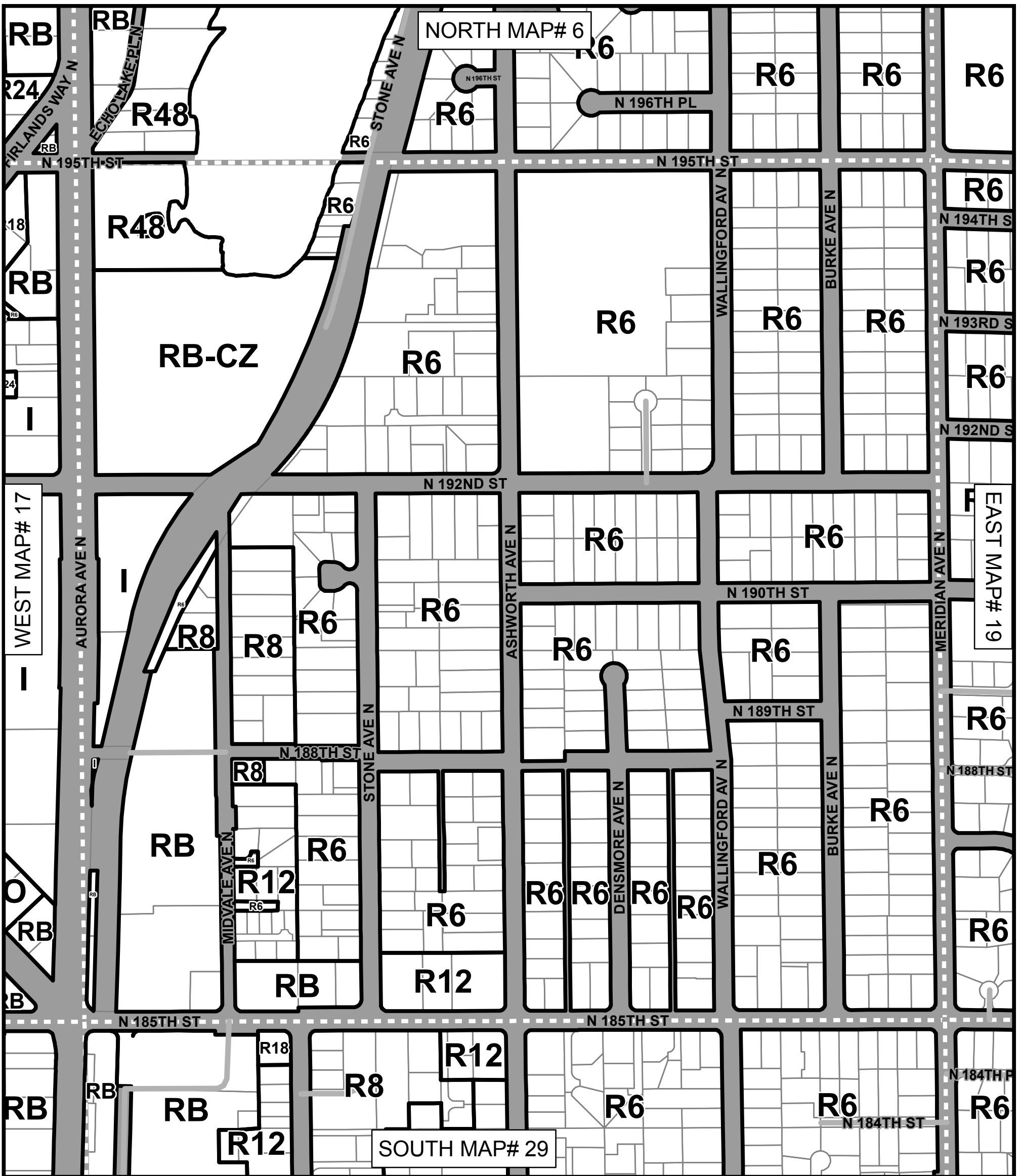


No warranties of any sort, including accuracy, fitness, or merchantability, accompany this product.

Representation of official zoning map adopted by City Ordinance No. 292. Shows amendments through December, 2006.



SW1/4-S6-T26N-R4 E



Plot Date: 1/2/2007

CITY OF SHORELINE ZONING MAP

Zoning Legend

- | | |
|--------------------------------|---------------------------------------|
| R4 Residential, 4 units/acre | NB Neighborhood Business |
| R6 Residential, 6 units/acre | NCBD North City Business District |
| R8 Residential, 8 units/acre | CB Community Business |
| R12 Residential, 12 units/acre | O Office |
| R18 Residential, 18 units/acre | RB Regional Business |
| R24 Residential, 24 units/acre | RB-CZ Regional Business-Contract Zone |
| R48 Residential, 48 units/acre | I Industrial |
| CZ Contract Zone | |

Feature Legend

- | | |
|------------------|--------------------|
| - Map Tile Lines | - Unclassified ROW |
| - City Boundary | - Parcel Line |

1	2	3	4	5	6	7	8	9	10
13	14	15	16	17	18	19	20	21	22
25	26	27	28	29	30	31	32	33	
36	37	38	39	40	41	42	43	44	
47	48	49	50	51	52	53	54	55	
57	58	59	60	61	62	63	64	65	

MAP # 18

1:3,600



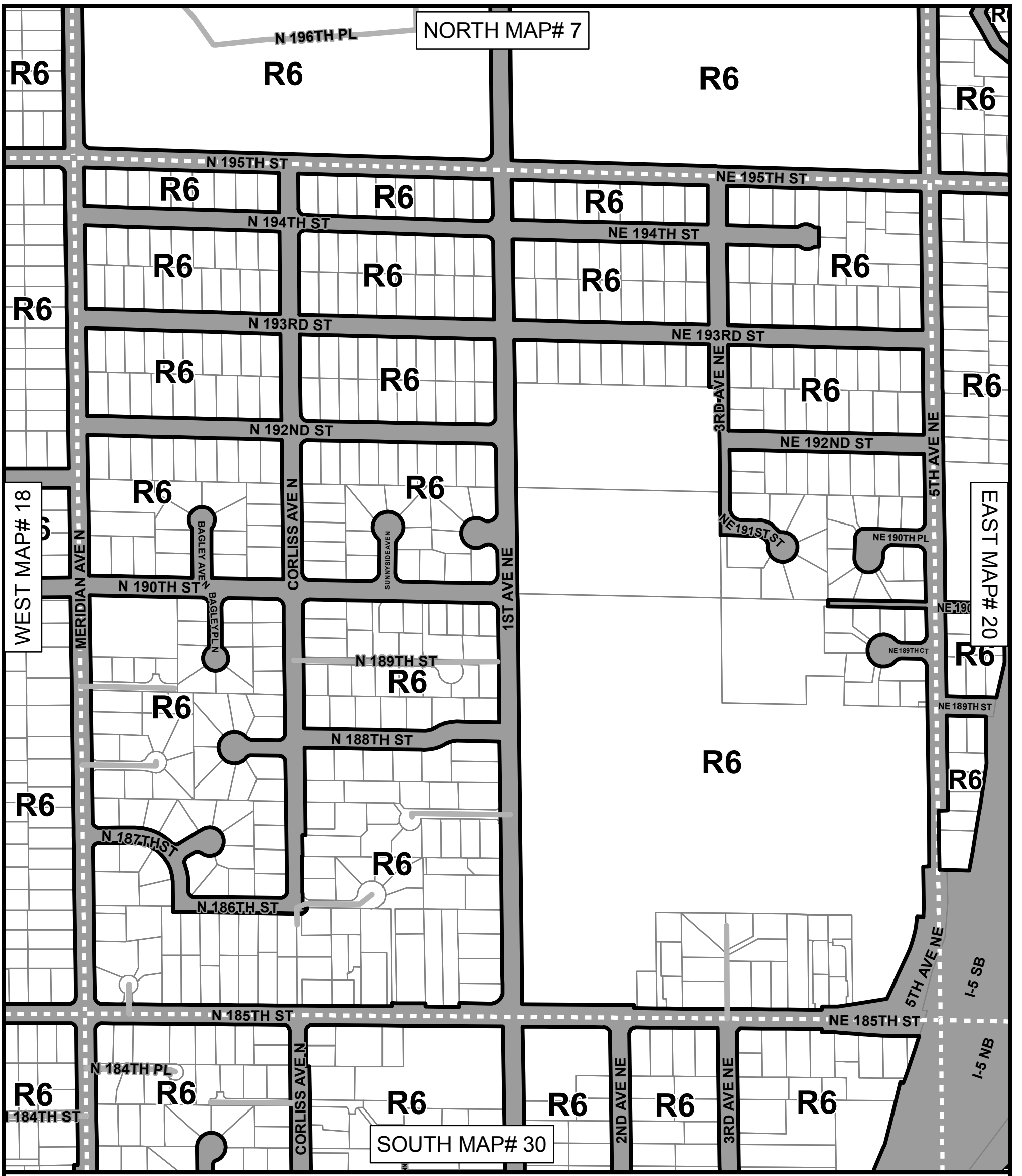
0 75 150 300 450 600 Feet

No warranties of any sort, including accuracy, fitness, or merchantability, accompany this product.

Representation of official zoning map adopted by City Ordinance No. 292. Shows amendments through December, 2006.



SE1/4-S6-T26N-R4 E



CITY OF SHORELINE ZONING MAP

Plot Date: 1/2/2007

Zoning Legend

- | | |
|--------------------------------|---------------------------------------|
| R4 Residential, 4 units/acre | NB Neighborhood Business |
| R6 Residential, 6 units/acre | NCBD North City Business District |
| R8 Residential, 8 units/acre | CB Community Business |
| R12 Residential, 12 units/acre | O Office |
| R18 Residential, 18 units/acre | RB Regional Business |
| R24 Residential, 24 units/acre | RB-CZ Regional Business-Contract Zone |
| R48 Residential, 48 units/acre | I Industrial |
| CZ Contract Zone | |

Feature Legend

- | | |
|------------------|--------------------|
| - Map Tile Lines | - Unclassified ROW |
| - City Boundary | - Parcel Line |

1	2	3	4	5	6	7	8	9	10
13	14	15	16	17	18	19	20	21	22
25	26	27	28	29	30	31	32	33	
36	37	38	39	40	41	42	43	44	
47	48	49	50	51	52	53	54	55	
57	58	59	60	61	62	63	64	65	

MAP # 19

1:3,600



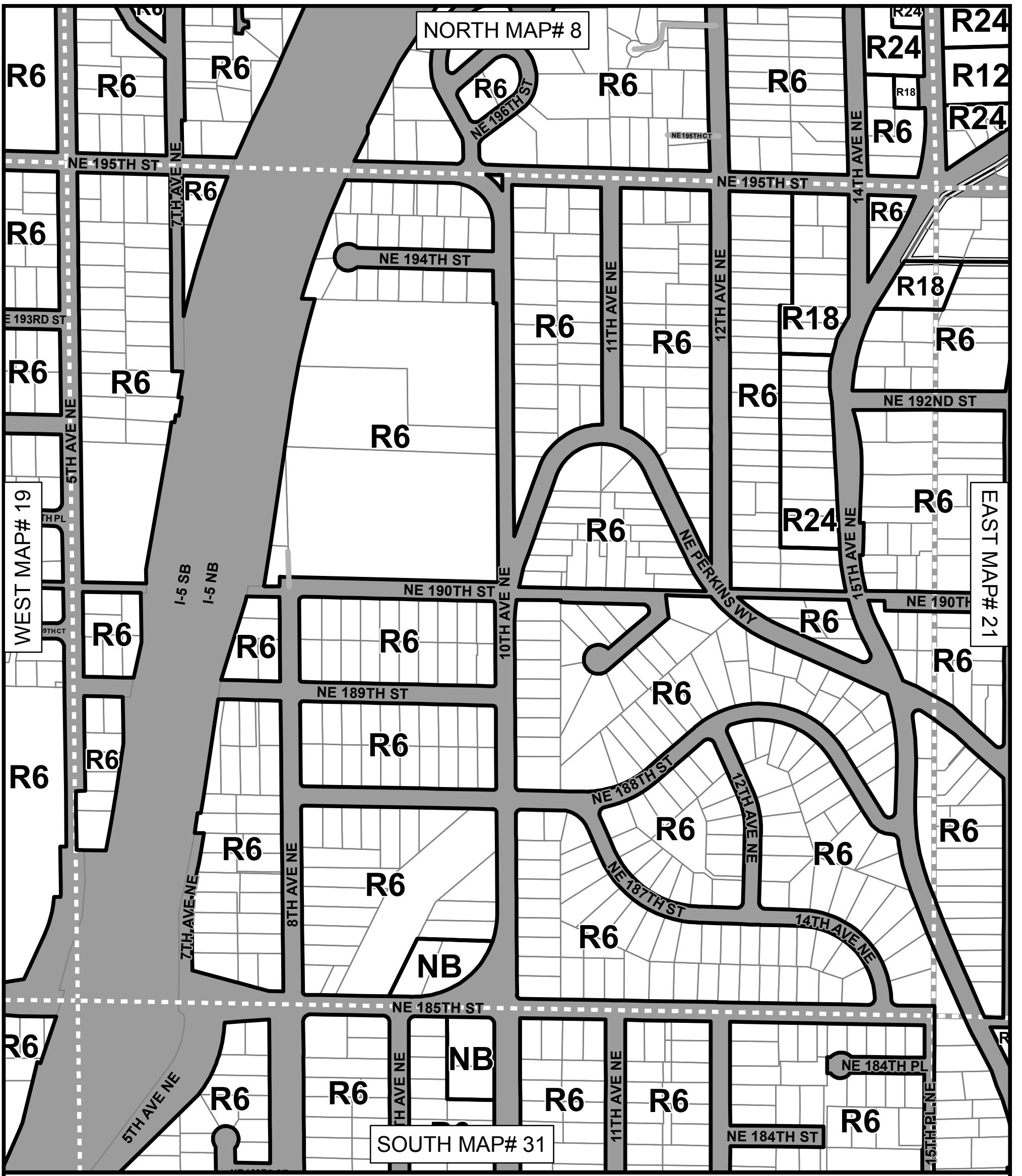
0 75 150 300 450 600 Feet

No warranties of any sort, including accuracy, fitness, or merchantability, accompany this product.

Representation of official zoning map adopted by City Ordinance No. 292. Shows amendments through December, 2006.



SW1/4-S5-T26N-R4 E



NORTH MAP# 8

SOUTH MAP# 31

WEST MAP# 19

EAST MAP# 21

CITY OF SHORELINE ZONING MAP

Plot Date: 1/2/2007

Zoning Legend

- R4 Residential, 4 units/acre
- R6 Residential, 6 units/acre
- R8 Residential, 8 units/acre
- R12 Residential, 12 units/acre
- R18 Residential, 18 units/acre
- R24 Residential, 24 units/acre
- R48 Residential, 48 units/acre
- CZ Contract Zone
- NB Neighborhood Business
- NCBD North City Business District
- CB Community Business
- O Office
- RB Regional Business
- RB-CZ Regional Business-Contract Zone
- I Industrial

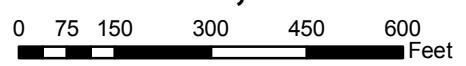
Feature Legend

- Map Tile Lines
- City Boundary
- Unclassified ROW
- Parcel Line

1	2	3	4	5	6	7	8	9	10
13	14	15	16	17	18	19	20	21	22
25	26	27	28	29	30	31	32	33	
36	37	38	39	40	41	42	43	44	
47	48	49	50	51	52	53	54	55	
57	58	59	60	61	62	63	64	65	

MAP # 20

1:3,600

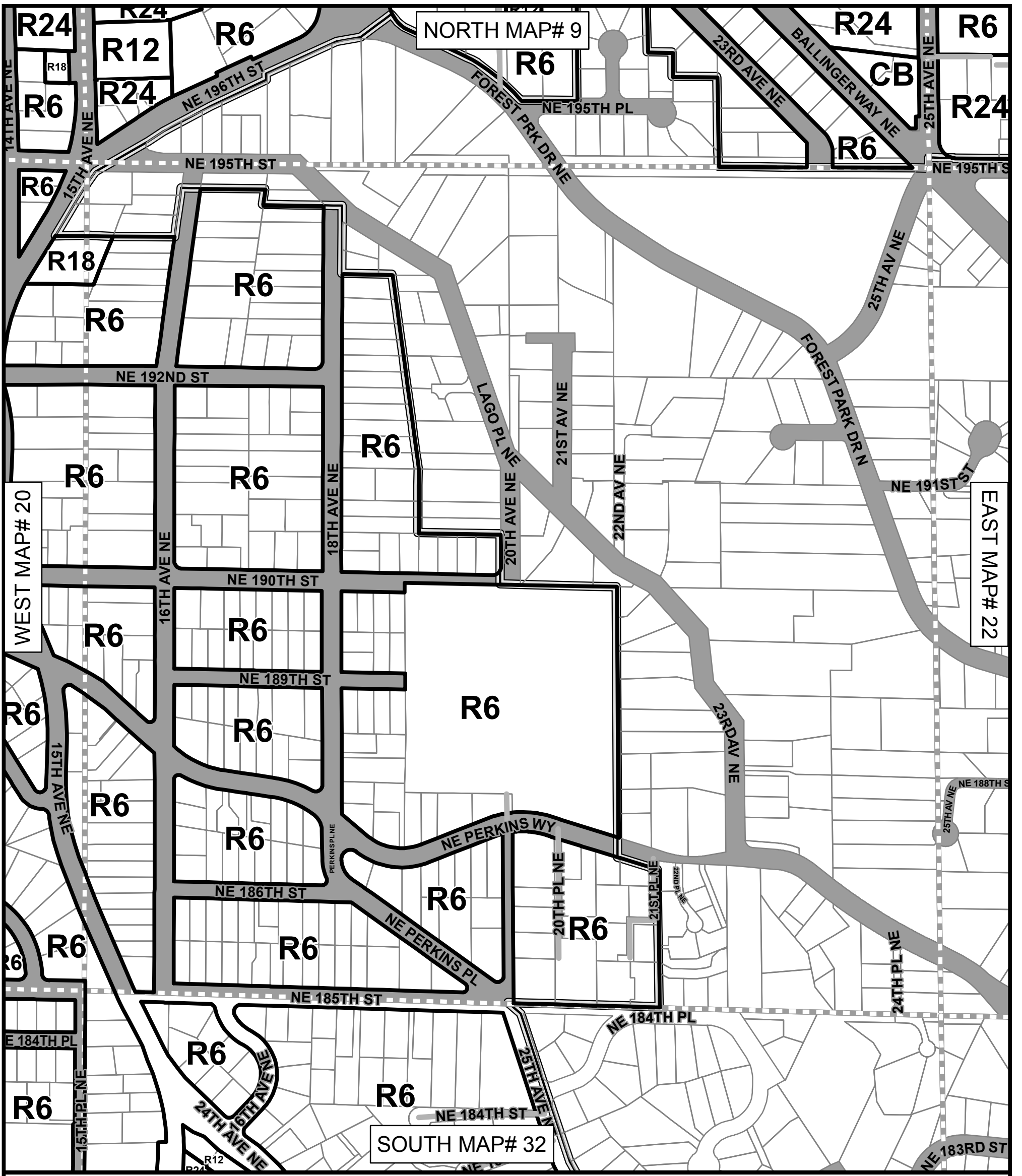


No warranties of any sort, including accuracy, fitness, or merchantability, accompany this product.

Representation of official zoning map adopted by City Ordinance No. 292. Shows amendments through December, 2006.



SE1/4-S5-T26N-R4 E



CITY OF SHORELINE ZONING MAP

Plot Date: 1/2/2007

Zoning Legend

- R4 Residential, 4 units/acre
- R6 Residential, 6 units/acre
- R8 Residential, 8 units/acre
- R12 Residential, 12 units/acre
- R18 Residential, 18 units/acre
- R24 Residential, 24 units/acre
- R48 Residential, 48 units/acre
- CZ Contract Zone
- NB Neighborhood Business
- NCBD North City Business District
- CB Community Business
- O Office
- RB Regional Business
- RB-CZ Regional Business-Contract Zone
- I Industrial

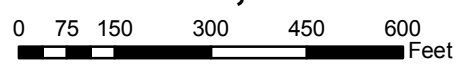
Feature Legend

- Map Tile Lines
- City Boundary
- Unclassified ROW
- Parcel Line

1	2	3	4	5	6	7	8	9	10
13	14	15	16	17	18	19	20	21	22
25	26	27	28	29	30	31	32	33	
36	37	38	39	40	41	42	43	44	
47	48	49	50	51	52	53	54	55	
57	58	59	60	61	62	63	64	65	

MAP # 21

1:3,600

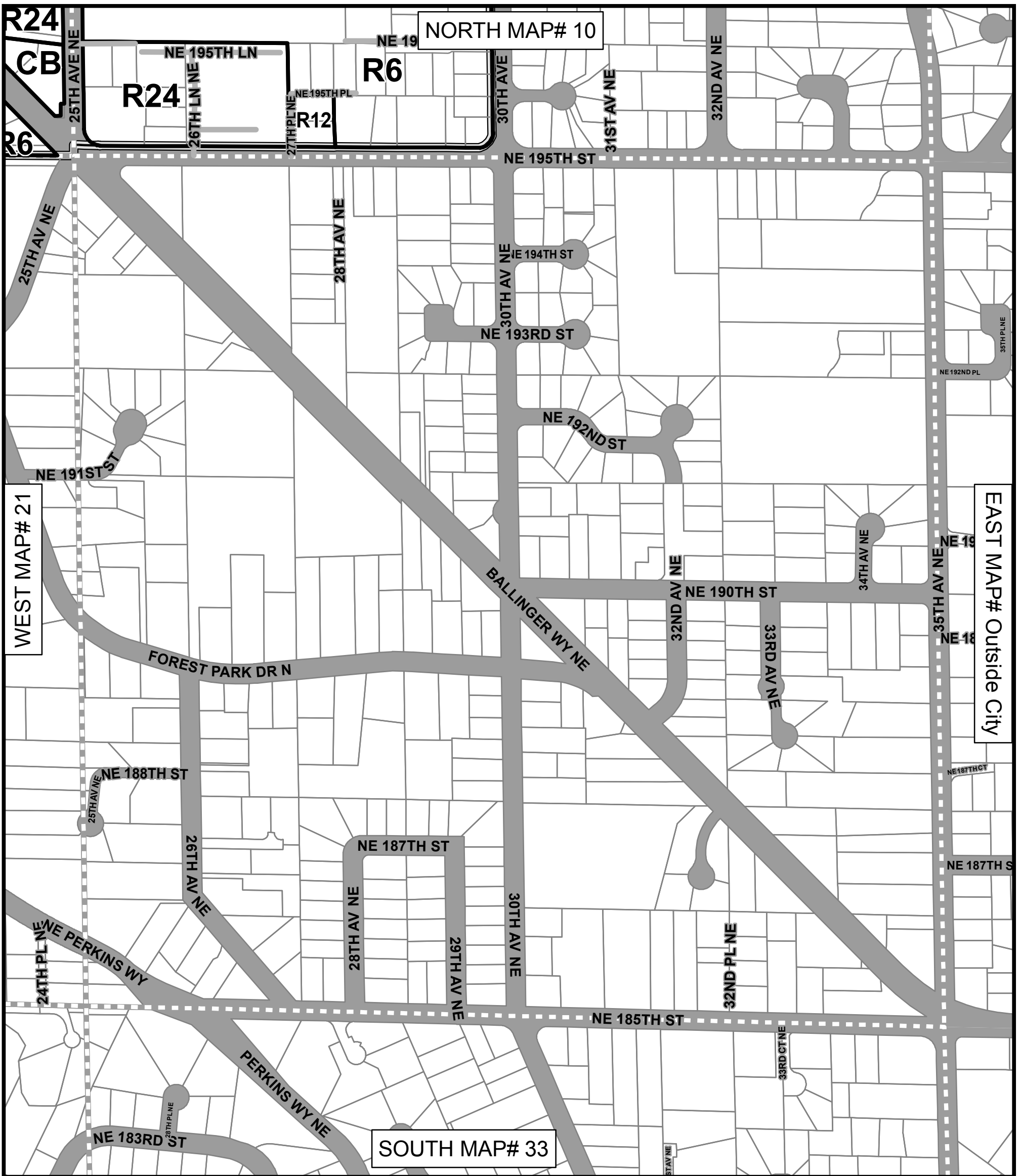


No warranties of any sort, including accuracy, fitness, or merchantability, accompany this product.

Representation of official zoning map adopted by City Ordinance No. 292. Shows amendments through December, 2006.



SW1/4-S4-T26N-R4 E



Plot Date: 1/2/2007

CITY OF SHORELINE ZONING MAP

Zoning Legend

- | | |
|--------------------------------|---------------------------------------|
| R4 Residential, 4 units/acre | NB Neighborhood Business |
| R6 Residential, 6 units/acre | NCBD North City Business District |
| R8 Residential, 8 units/acre | CB Community Business |
| R12 Residential, 12 units/acre | O Office |
| R18 Residential, 18 units/acre | RB Regional Business |
| R24 Residential, 24 units/acre | RB-CZ Regional Business-Contract Zone |
| R48 Residential, 48 units/acre | I Industrial |
| CZ Contract Zone | |

Feature Legend

- | | |
|------------------|--------------------|
| - Map Tile Lines | - Unclassified ROW |
| - City Boundary | - Parcel Line |

1	2	3	4	5	6	7	8	9	10
13	14	15	16	17	18	19	20	21	22
25	26	27	28	29	30	31	32	33	
36	37	38	39	40	41	42	43	44	
47	48	49	50	51	52	53	54	55	
57	58	59	60	61	62	63	64	65	

MAP # 22

1:3,600



0 75 150 300 450 600 Feet

No warranties of any sort, including accuracy, fitness, or merchantability, accompany this product.

Representation of official zoning map adopted by City Ordinance No. 292. Shows amendments through December, 2006.



SE1/4-S4-T26N-R4 E



Plot Date: 1/2/2007

CITY OF SHORELINE ZONING MAP

Zoning Legend

- | | |
|---------------------------------------|--|
| R4 Residential, 4 units/acre | NB Neighborhood Business |
| R6 Residential, 6 units/acre | NCBD North City Business District |
| R8 Residential, 8 units/acre | CB Community Business |
| R12 Residential, 12 units/acre | O Office |
| R18 Residential, 18 units/acre | RB Regional Business |
| R24 Residential, 24 units/acre | RB-CZ Regional Business-Contract Zone |
| R48 Residential, 48 units/acre | I Industrial |
| CZ Contract Zone | |

Feature Legend

- | | |
|------------------|--------------------|
| - Map Tile Lines | - Unclassified ROW |
| - City Boundary | - Parcel Line |

1	2	3	4	5	6	7	8	9	10
13	14	15	16	17	18	19	20	21	22
25	26	27	28	29	30	31	32	33	
36	37	38	39	40	41	42	43	44	
47	48	49	50	51	52	53	54	55	
57	58	59	60	61	62	63	64	65	

MAP # 25

1:3,600



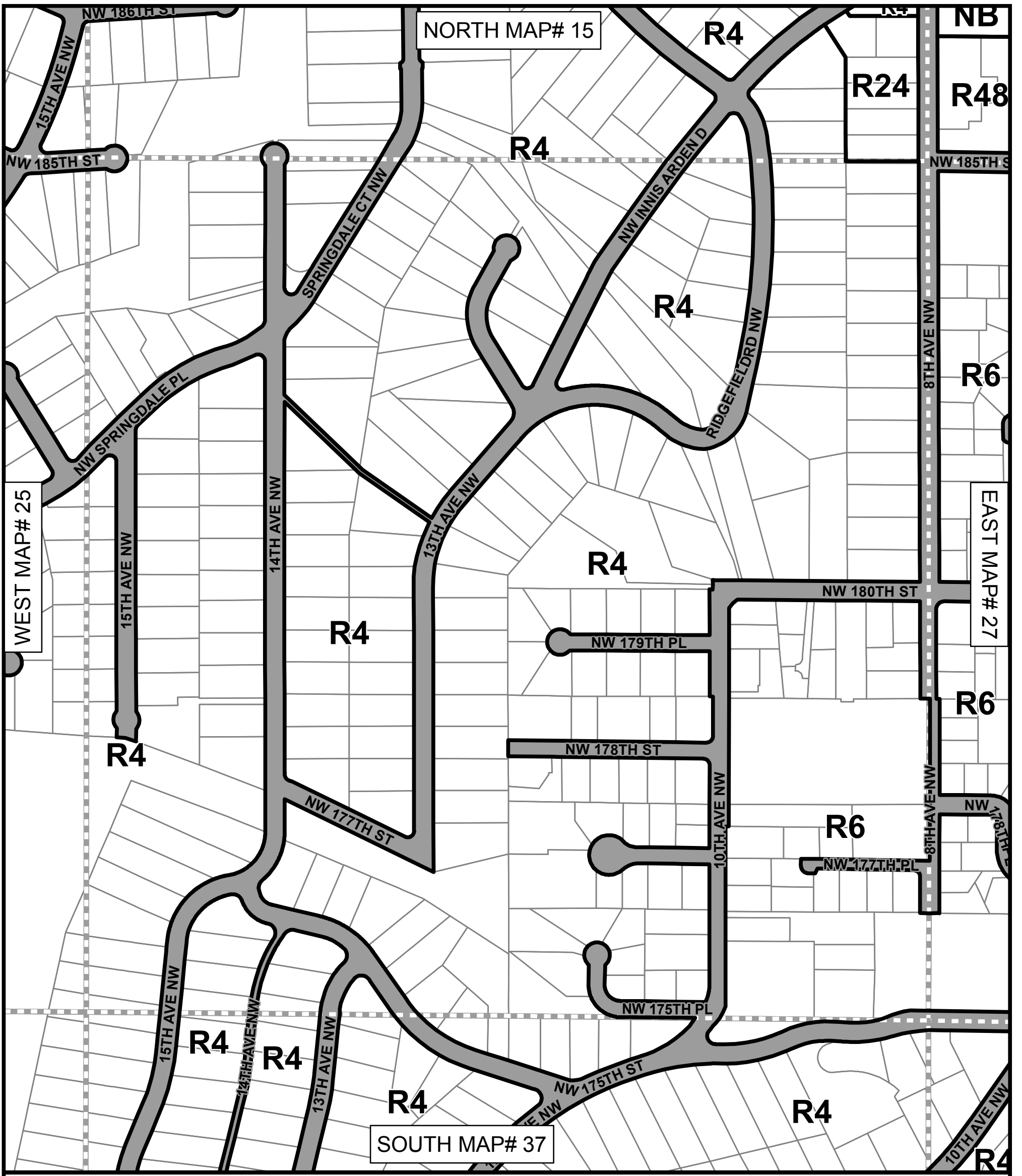
0 75 150 300 450 600 Feet

No warranties of any sort, including accuracy, fitness, or merchantability, accompany this product.

Representation of official zoning map adopted by City Ordinance No. 292. Shows amendments through December, 2006.



NE1/4-S11-T26N-R3 E



Plot Date: 1/2/2007

CITY OF SHORELINE ZONING MAP

Zoning Legend

- | | |
|---------------------------------------|--|
| R4 Residential, 4 units/acre | NB Neighborhood Business |
| R6 Residential, 6 units/acre | NCBD North City Business District |
| R8 Residential, 8 units/acre | CB Community Business |
| R12 Residential, 12 units/acre | O Office |
| R18 Residential, 18 units/acre | RB Regional Business |
| R24 Residential, 24 units/acre | RB-CZ Regional Business-Contract Zone |
| R48 Residential, 48 units/acre | I Industrial |
| CZ Contract Zone | |


Feature Legend

- | | |
|------------------|--------------------|
| - Map Tile Lines | - Unclassified ROW |
| - City Boundary | - Parcel Line |

1	2	3	4	5	6	7	8	9	10
13	14	15	16	17	18	19	20	21	22
25	26	27	28	29	30	31	32	33	
36	37	38	39	40	41	42	43	44	
47	48	49	50	51	52	53	54	55	
57	58	59	60	61	62	63	64	65	

MAP # 26

1:3,600

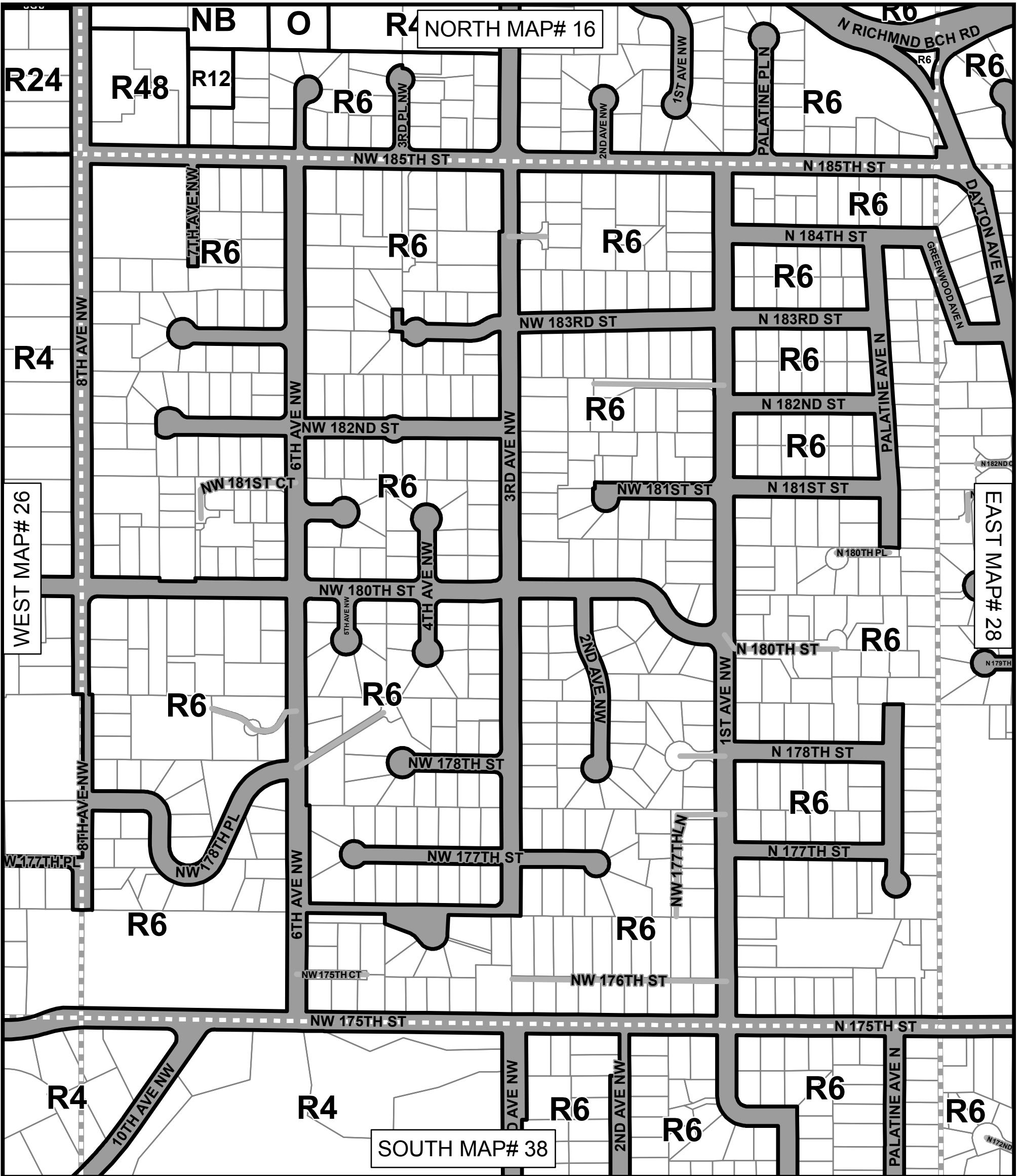


No warranties of any sort, including accuracy, fitness, or merchantability, accompany this product.

Representation of official zoning map adopted by City Ordinance No. 292. Shows amendments through December, 2006.



NW1/4-S12-T26N-R3 E



Plot Date: 1/2/2007

CITY OF SHORELINE ZONING MAP

Zoning Legend

- | | |
|--------------------------------|---------------------------------------|
| R4 Residential, 4 units/acre | NB Neighborhood Business |
| R6 Residential, 6 units/acre | NCBD North City Business District |
| R8 Residential, 8 units/acre | CB Community Business |
| R12 Residential, 12 units/acre | O Office |
| R18 Residential, 18 units/acre | RB Regional Business |
| R24 Residential, 24 units/acre | RB-CZ Regional Business-Contract Zone |
| R48 Residential, 48 units/acre | I Industrial |
| CZ Contract Zone | |

Feature Legend

- | | |
|------------------|--------------------|
| - Map Tile Lines | - Unclassified ROW |
| - City Boundary | - Parcel Line |

1	2	3	4	5	6	7	8	9	10
13	14	15	16	17	18	19	20	21	22
25	26	27	28	29	30	31	32	33	
36	37	38	39	40	41	42	43	44	
47	48	49	50	51	52	53	54	55	
57	58	59	60	61	62	63	64	65	

MAP # 27

1:3,600



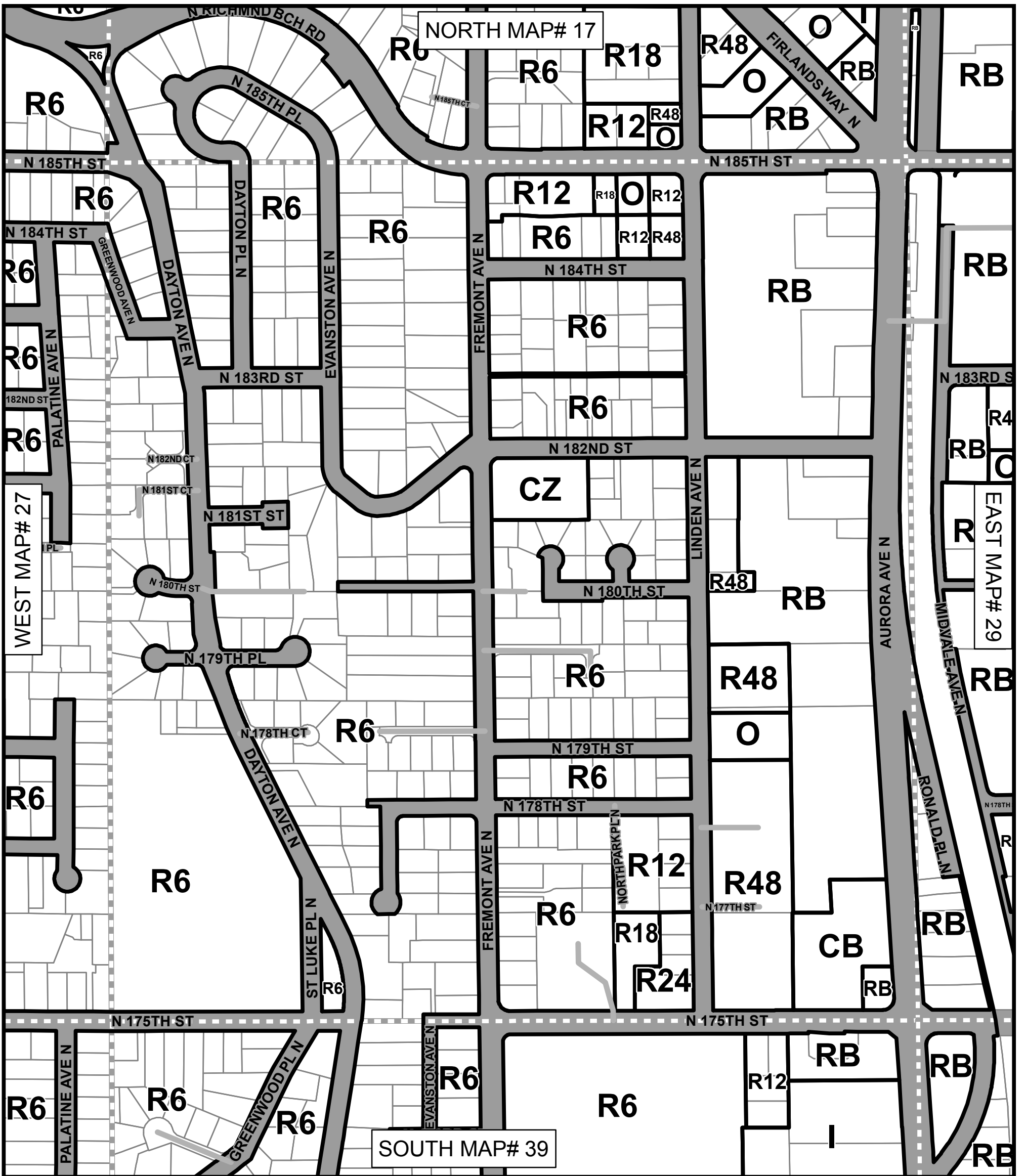
0 75 150 300 450 600 Feet

No warranties of any sort, including accuracy, fitness, or merchantability, accompany this product.

Representation of official zoning map adopted by City Ordinance No. 292. Shows amendments through December, 2006.



NE1/4-S12-T26N-R3 E



CITY OF SHORELINE ZONING MAP

Plot Date: 1/2/2007

Zoning Legend

- R4 Residential, 4 units/acre
- R6 Residential, 6 units/acre
- R8 Residential, 8 units/acre
- R12 Residential, 12 units/acre
- R18 Residential, 18 units/acre
- R24 Residential, 24 units/acre
- R48 Residential, 48 units/acre
- CZ Contract Zone
- NB Neighborhood Business
- NCBD North City Business District
- CB Community Business
- O Office
- RB Regional Business
- RB-CZ Regional Business-Contract Zone
- I Industrial

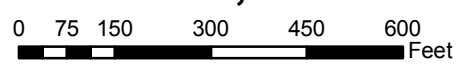
Feature Legend

- Map Tile Lines
- Unclassified ROW
- City Boundary
- Parcel Line

1	2	3	4	5	6	7	8	9	10
13	14	15	16	17	18	19	20	21	22
25	26	27	28	29	30	31	32	33	
36	37	38	39	40	41	42	43	44	
47	48	49	50	51	52	53	54	55	
57	58	59	60	61	62	63	64	65	

MAP # 28

1:3,600

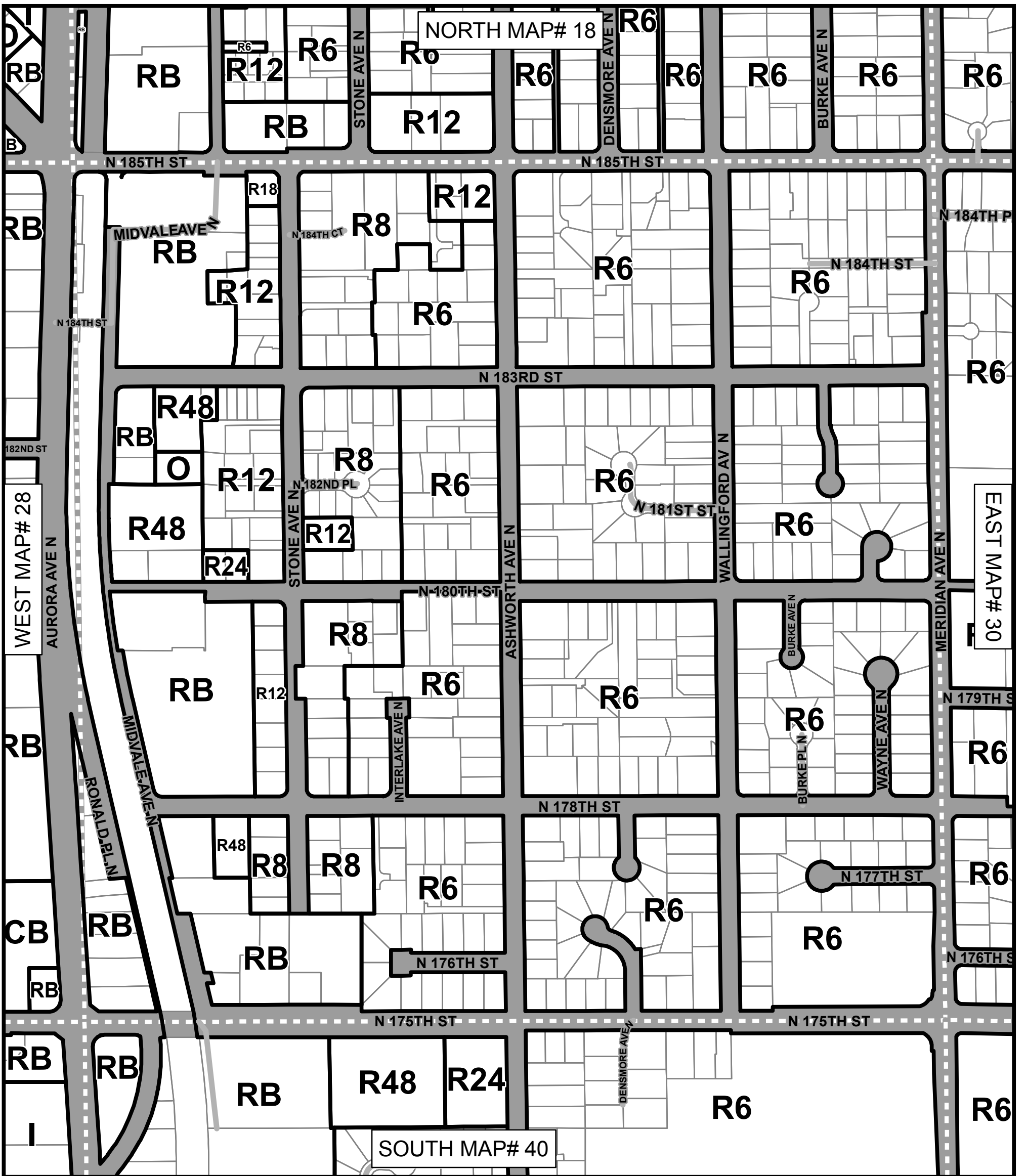


No warranties of any sort, including accuracy, fitness, or merchantability, accompany this product.

Representation of official zoning map adopted by City Ordinance No. 292. Shows amendments through December, 2006.



NW1/4-S7-T26N-R4 E



Plot Date: 1/2/2007

CITY OF SHORELINE ZONING MAP

Zoning Legend

- | | |
|--------------------------------|---------------------------------------|
| R4 Residential, 4 units/acre | NB Neighborhood Business |
| R6 Residential, 6 units/acre | NCBD North City Business District |
| R8 Residential, 8 units/acre | CB Community Business |
| R12 Residential, 12 units/acre | O Office |
| R18 Residential, 18 units/acre | RB Regional Business |
| R24 Residential, 24 units/acre | RB-CZ Regional Business-Contract Zone |
| R48 Residential, 48 units/acre | I Industrial |
| CZ Contract Zone | |


Feature Legend

- | | |
|------------------|--------------------|
| - Map Tile Lines | - Unclassified ROW |
| - City Boundary | - Parcel Line |

1	2	3	4	5	6	7	8	9	10
13	14	15	16	17	18	19	20	21	22
25	26	27	28	29	30	31	32	33	
36	37	38	39	40	41	42	43	44	
47	48	49	50	51	52	53	54	55	
57	58	59	60	61	62	63	64	65	

MAP # 29

1:3,600

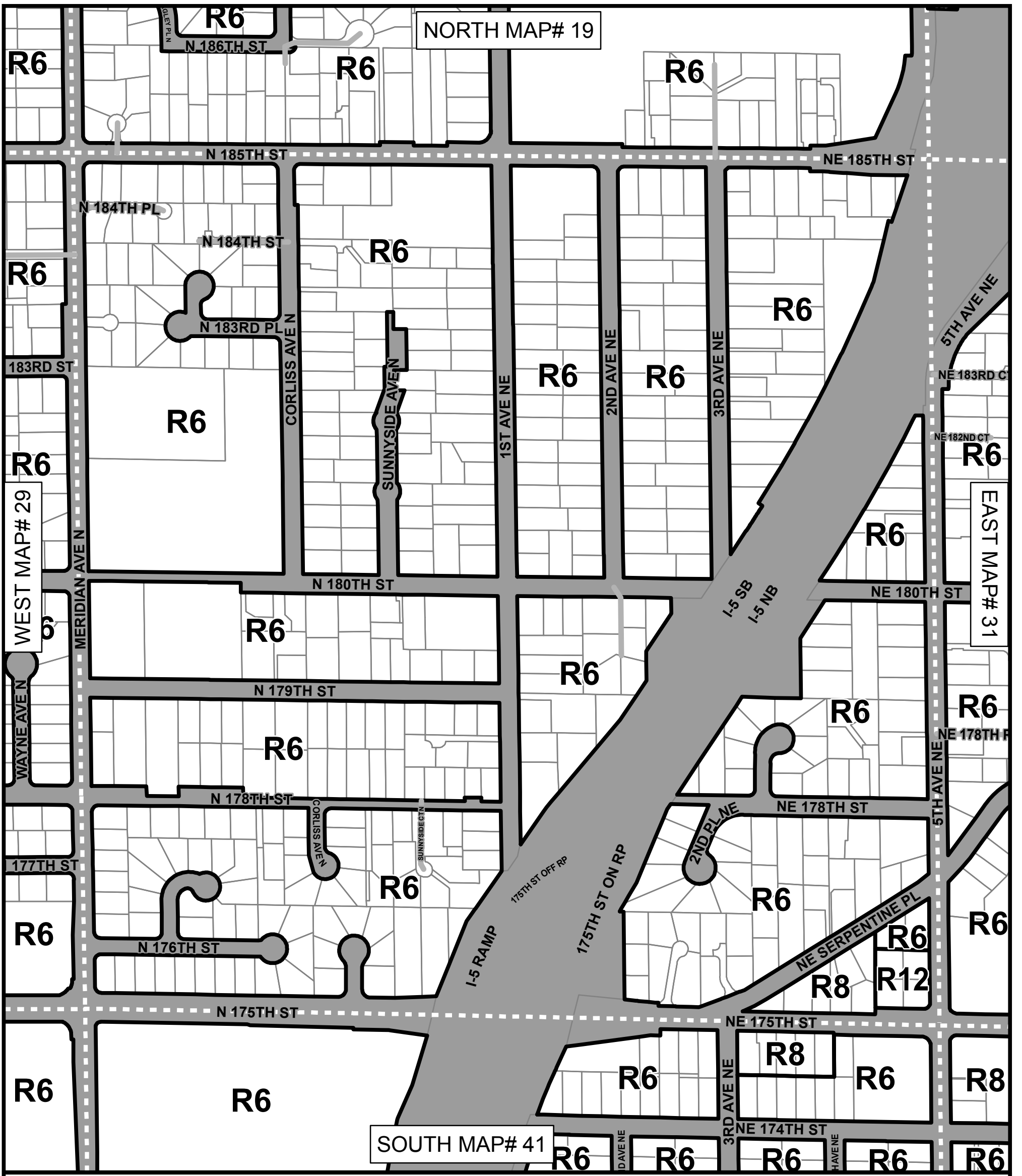


No warranties of any sort, including accuracy, fitness, or merchantability, accompany this product.

Representation of official zoning map adopted by City Ordinance No. 292. Shows amendments through December, 2006.



NE1/4-S7-T26N-R4 E



CITY OF SHORELINE ZONING MAP

Plot Date: 1/2/2007

Zoning Legend

- R4 Residential, 4 units/acre
- R6 Residential, 6 units/acre
- R8 Residential, 8 units/acre
- R12 Residential, 12 units/acre
- R18 Residential, 18 units/acre
- R24 Residential, 24 units/acre
- R48 Residential, 48 units/acre
- CZ Contract Zone
- NB Neighborhood Business
- NCBD North City Business District
- CB Community Business
- O Office
- RB Regional Business
- RB-CZ Regional Business-Contract Zone
- I Industrial

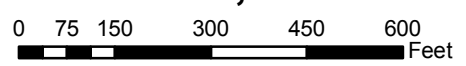
Feature Legend

- Map Tile Lines
- City Boundary
- Unclassified ROW
- Parcel Line

1	2	3	4	5	6	7	8	9	10
13	14	15	16	17	18	19	20	21	22
25	26	27	28	29	30	31	32	33	
36	37	38	39	40	41	42	43	44	
47	48	49	50	51	52	53	54	55	
57	58	59	60	61	62	63	64	65	

MAP # 30

1:3,600

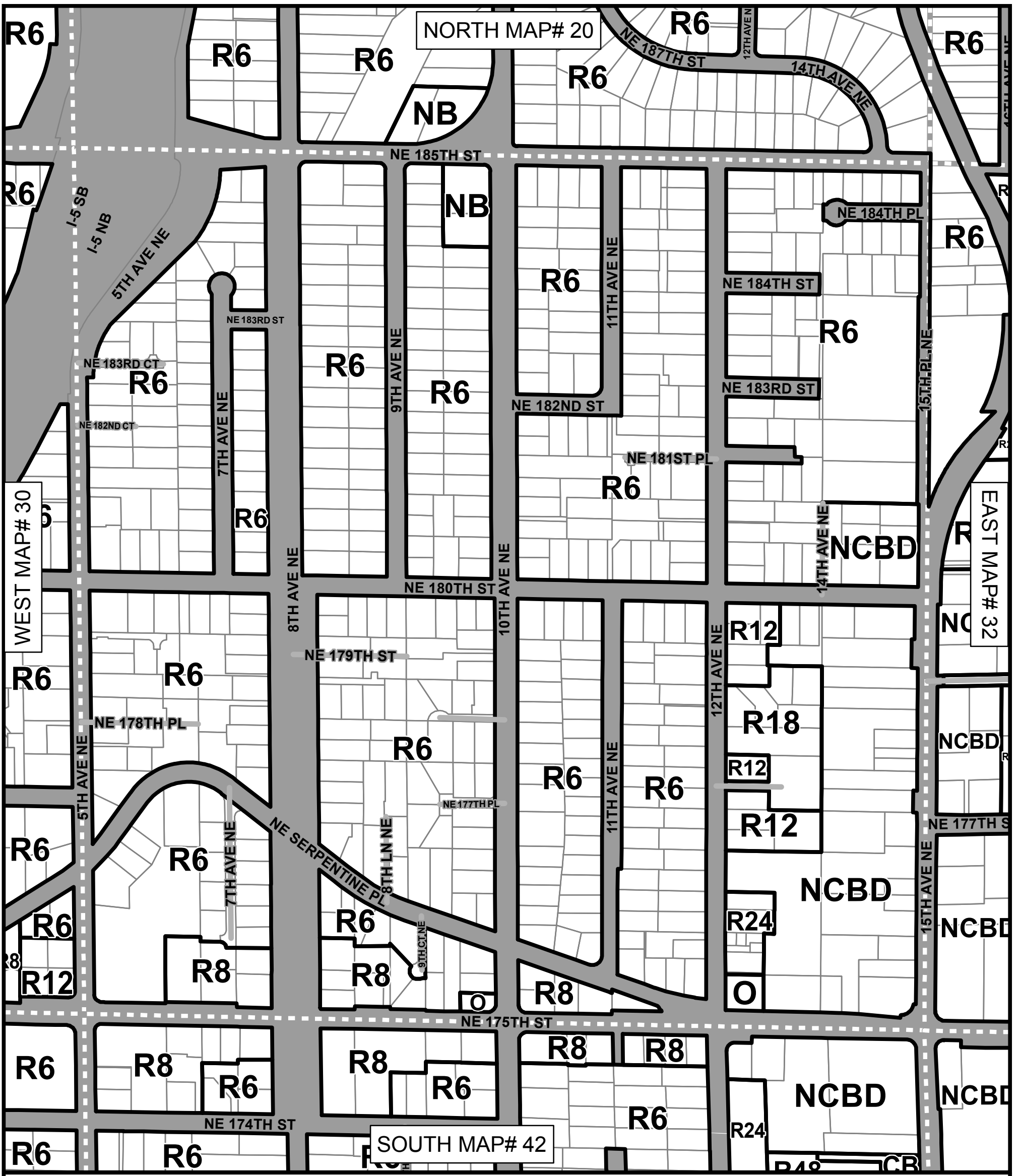


No warranties of any sort, including accuracy, fitness, or merchantability, accompany this product.

Representation of official zoning map adopted by City Ordinance No. 292. Shows amendments through December, 2006.



NW1/4-S8-T26N-R4 E



Plot Date: 1/2/2007

CITY OF SHORELINE ZONING MAP

Zoning Legend

- R4 Residential, 4 units/acre
- R6 Residential, 6 units/acre
- R8 Residential, 8 units/acre
- R12 Residential, 12 units/acre
- R18 Residential, 18 units/acre
- R24 Residential, 24 units/acre
- R48 Residential, 48 units/acre
- CZ Contract Zone
- NB Neighborhood Business
- NCBD North City Business District
- CB Community Business
- O Office
- RB Regional Business
- RB-CZ Regional Business-Contract Zone
- I Industrial

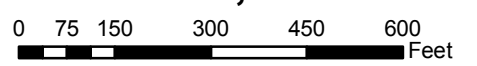
Feature Legend

- Map Tile Lines
- City Boundary
- Unclassified ROW
- Parcel Line

1	2	3	4	5	6	7	8	9	10
13	14	15	16	17	18	19	20	21	22
25	26	27	28	29	30	31	32	33	
36	37	38	39	40	41	42	43	44	
47	48	49	50	51	52	53	54	55	
57	58	59	60	61	62	63	64	65	

MAP # 31

1:3,600

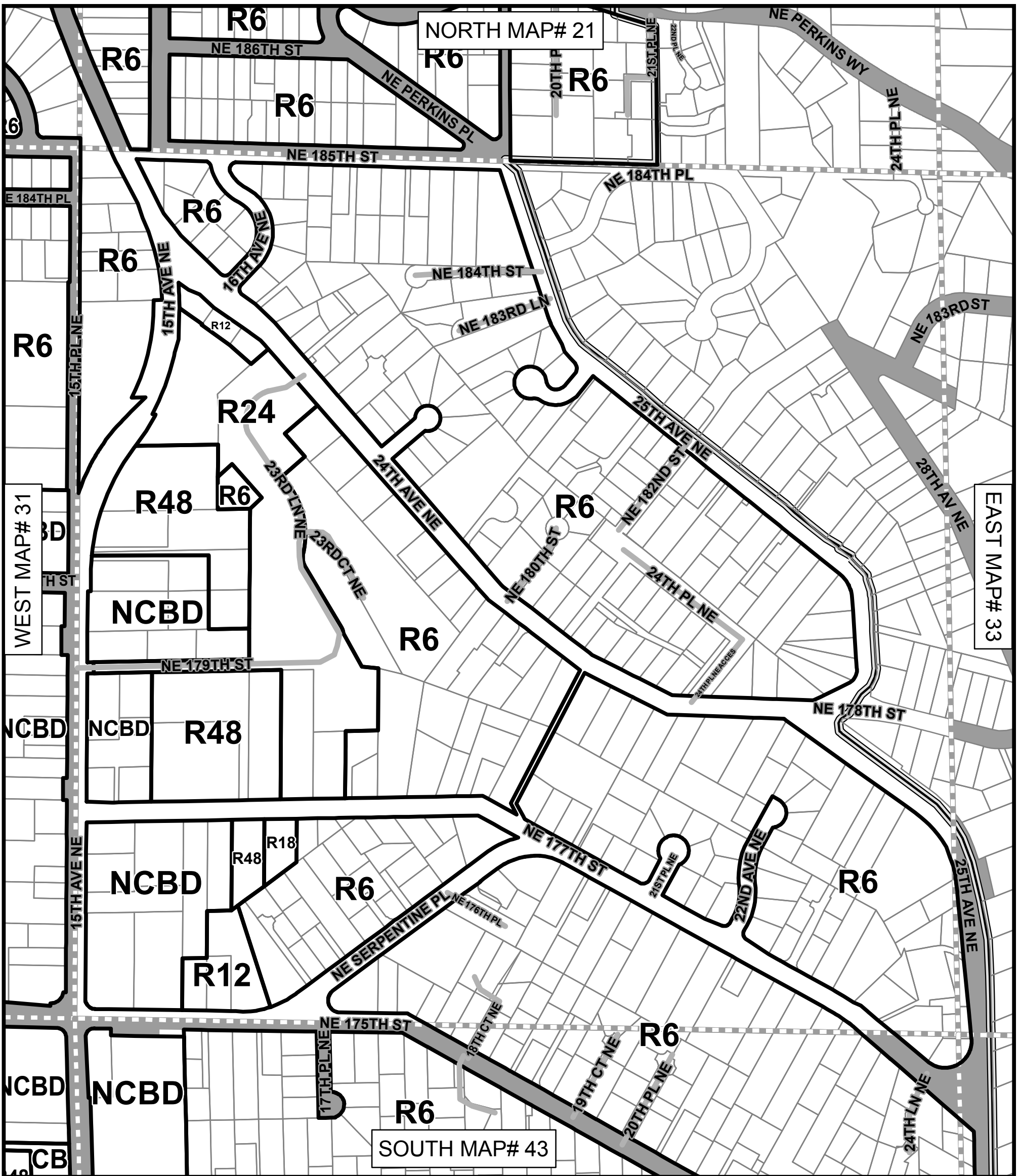


No warranties of any sort, including accuracy, fitness, or merchantability, accompany this product.

Representation of official zoning map adopted by City Ordinance No. 292. Shows amendments through December, 2006.



NE1/4-S8-T26N-R4 E



Plot Date: 1/2/2007

CITY OF SHORELINE ZONING MAP

Zoning Legend

- | | |
|--------------------------------|---------------------------------------|
| R4 Residential, 4 units/acre | NB Neighborhood Business |
| R6 Residential, 6 units/acre | NCBD North City Business District |
| R8 Residential, 8 units/acre | CB Community Business |
| R12 Residential, 12 units/acre | O Office |
| R18 Residential, 18 units/acre | RB Regional Business |
| R24 Residential, 24 units/acre | RB-CZ Regional Business-Contract Zone |
| R48 Residential, 48 units/acre | I Industrial |
| CZ Contract Zone | |

Feature Legend

- | | |
|------------------|--------------------|
| - Map Tile Lines | - Unclassified ROW |
| - City Boundary | - Parcel Line |

1	2	3	4	5	6	7	8	9	10
13	14	15	16	17	18	19	20	21	22
25	26	27	28	29	30	31	32	33	
36	37	38	39	40	41	42	43	44	
47	48	49	50	51	52	53	54	55	
57	58	59	60	61	62	63	64	65	

MAP # 32

1:3,600



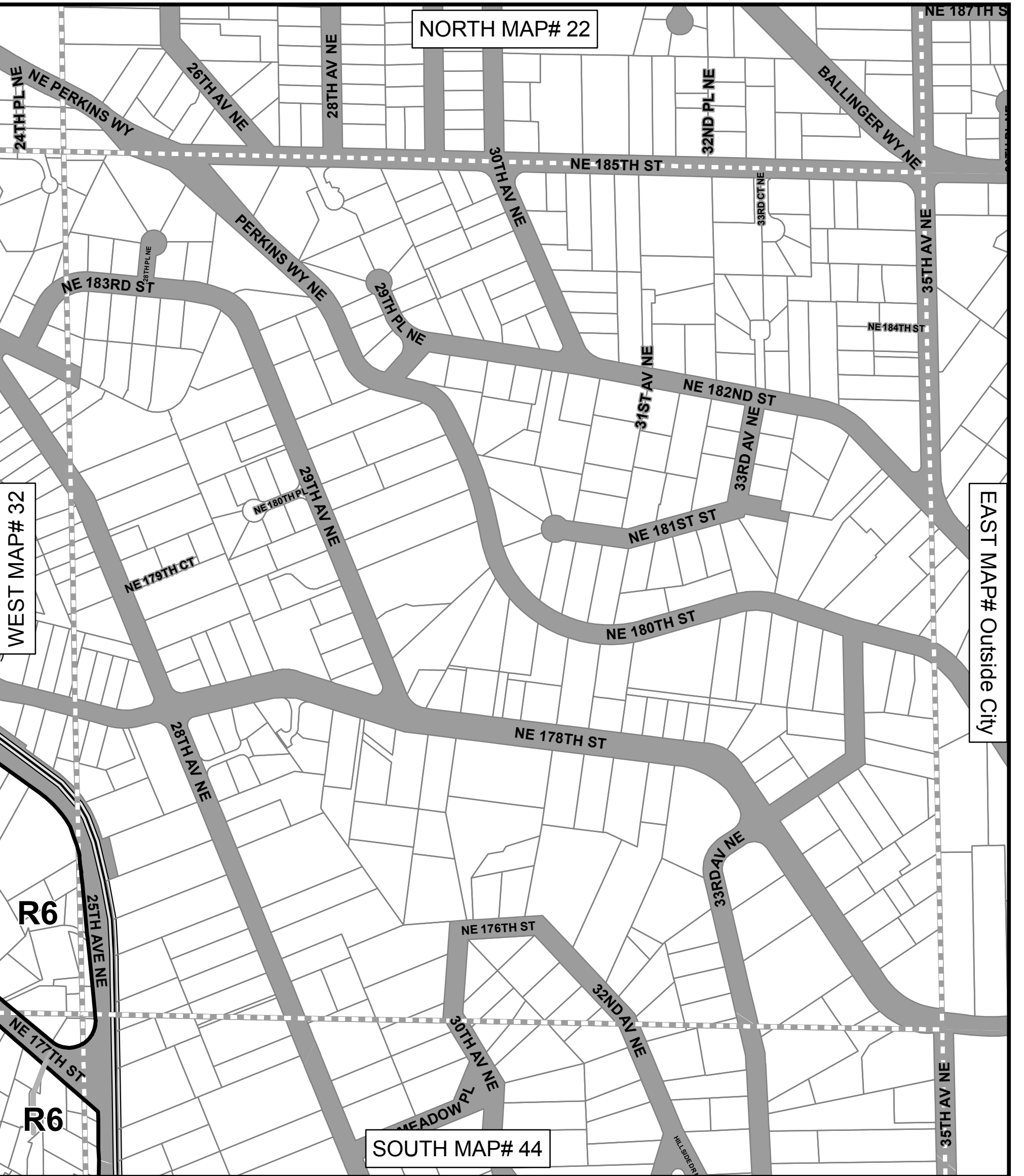
0 75 150 300 450 600 Feet

No warranties of any sort, including accuracy, fitness, or merchantability, accompany this product.

Representation of official zoning map adopted by City Ordinance No. 292. Shows amendments through December, 2006.



NW1/4-S9-T26N-R4 E



CITY OF SHORELINE ZONING MAP

Zoning Legend

R4 Residential, 4 units/acre	NB Neighborhood Business
R6 Residential, 6 units/acre	NCBD North City Business District
R8 Residential, 8 units/acre	CB Community Business
R12 Residential, 12 units/acre	O Office
R18 Residential, 18 units/acre	RB Regional Business
R24 Residential, 24 units/acre	RB-CZ Regional Business-Contract Zone
R48 Residential, 48 units/acre	I Industrial
CZ Contract Zone	

Feature Legend

- Map Tile Lines	- Unclassified ROW
- City Boundary	- Parcel Line

Plot Date: 1/2/2007

1	2	3	4	5	6	7	8	9	10
13	14	15	16	17	18	19	20	21	22
25	26	27	28	29	30	31	32	33	
36	37	38	39	40	41	42	43	44	
47	48	49	50	51	52	53	54	55	
57	58	59	60	61	62	63	64	65	

MAP # 33

1:3,600



0 75 150 300 450 600 Feet

No warranties of any sort, including accuracy, fitness, or merchantability, accompany this product.

Representation of official zoning map adopted by City Ordinance No. 292. Shows amendments through December, 2006.



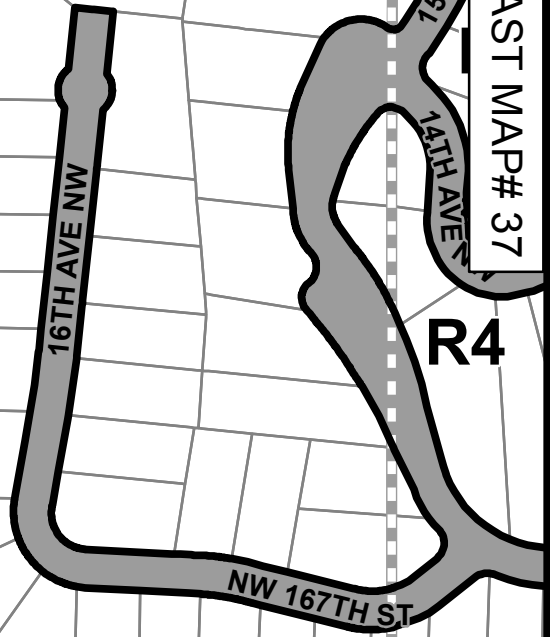
NE1/4-S9-T26N-R4 E

NORTH MAP# 25

WEST MAP# Outside City

EAST MAP# 37

SOUTH MAP# 47



R4

R4

CITY OF SHORELINE ZONING MAP

Plot Date: 1/2/2007

Zoning Legend

- | | |
|---------------------------------------|--|
| R4 Residential, 4 units/acre | NB Neighborhood Business |
| R6 Residential, 6 units/acre | NCBD North City Business District |
| R8 Residential, 8 units/acre | CB Community Business |
| R12 Residential, 12 units/acre | O Office |
| R18 Residential, 18 units/acre | RB Regional Business |
| R24 Residential, 24 units/acre | RB-CZ Regional Business-Contract Zone |
| R48 Residential, 48 units/acre | I Industrial |
| CZ Contract Zone | |

Feature Legend

- | | |
|------------------|--------------------|
| - Map Tile Lines | - Unclassified ROW |
| - City Boundary | - Parcel Line |

1	2	3	4	5	6	7	8	9	10
13	14	15	16	17	18	19	20	21	22
25	26	27	28	29	30	31	32	33	
36	37	38	39	40	41	42	43	44	
47	48	49	50	51	52	53	54	55	
57	58	59	60	61	62	63	64	65	

MAP # 36

1:3,600



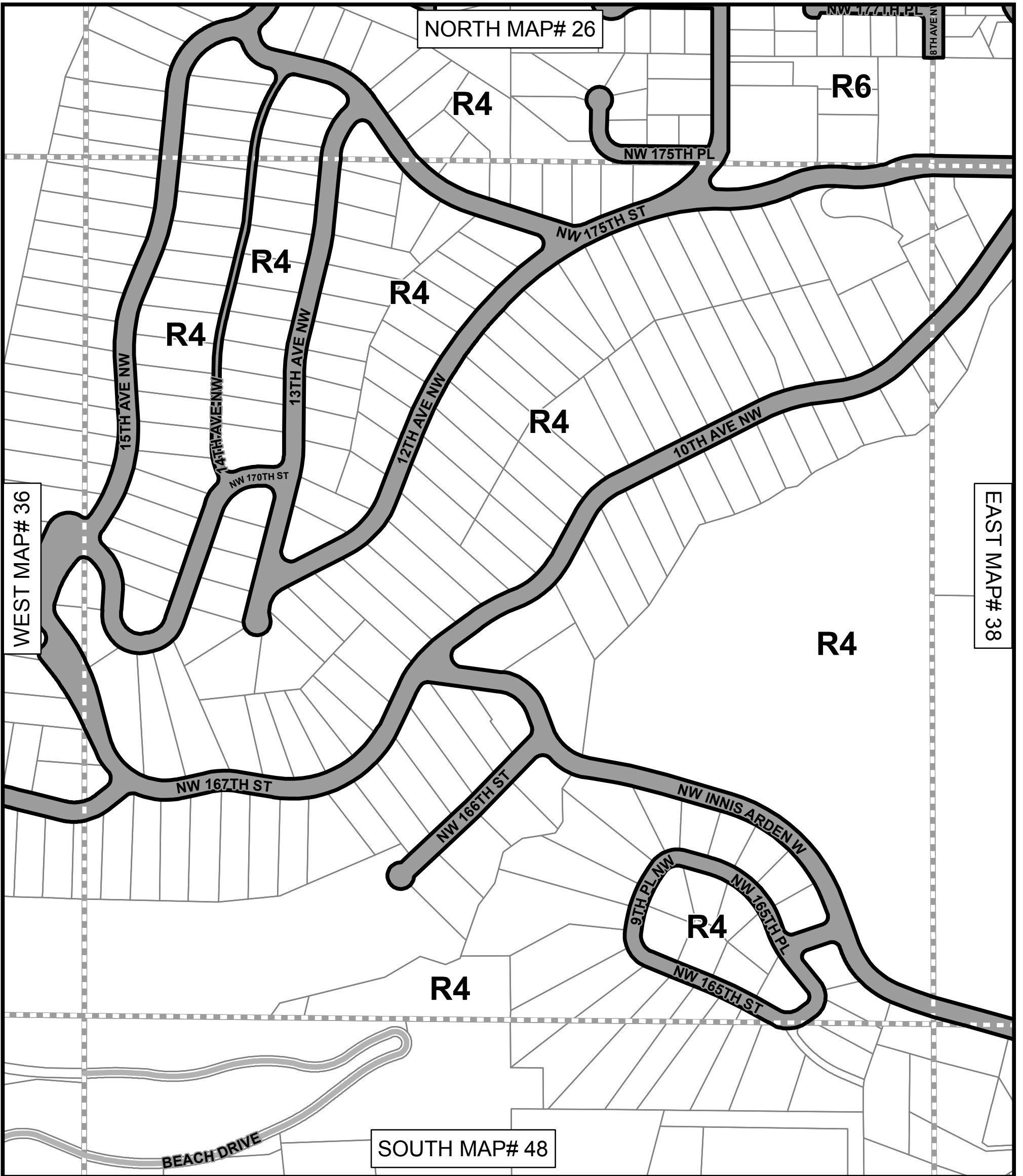
0 75 150 300 450 600 Feet

No warranties of any sort, including accuracy, fitness, or merchantability, accompany this product.

Representation of official zoning map adopted by City Ordinance No. 292. Shows amendments through December, 2006.



SE1/4-S11-T26N-R3 E



CITY OF SHORELINE ZONING MAP

Plot Date: 1/2/2007

Zoning Legend

- | | |
|---------------------------------------|--|
| R4 Residential, 4 units/acre | NB Neighborhood Business |
| R6 Residential, 6 units/acre | NCBD North City Business District |
| R8 Residential, 8 units/acre | CB Community Business |
| R12 Residential, 12 units/acre | O Office |
| R18 Residential, 18 units/acre | RB Regional Business |
| R24 Residential, 24 units/acre | RB-CZ Regional Business-Contract Zone |
| R48 Residential, 48 units/acre | I Industrial |
| CZ Contract Zone | |

Feature Legend

- | | |
|------------------|--------------------|
| - Map Tile Lines | - Unclassified ROW |
| - City Boundary | - Parcel Line |

1	2	3	4	5	6	7	8	9	10
13	14	15	16	17	18	19	20	21	22
25	26	27	28	29	30	31	32	33	
36	37	38	39	40	41	42	43	44	
47	48	49	50	51	52	53	54	55	
57	58	59	60	61	62	63	64	65	

MAP # 37

1:3,600



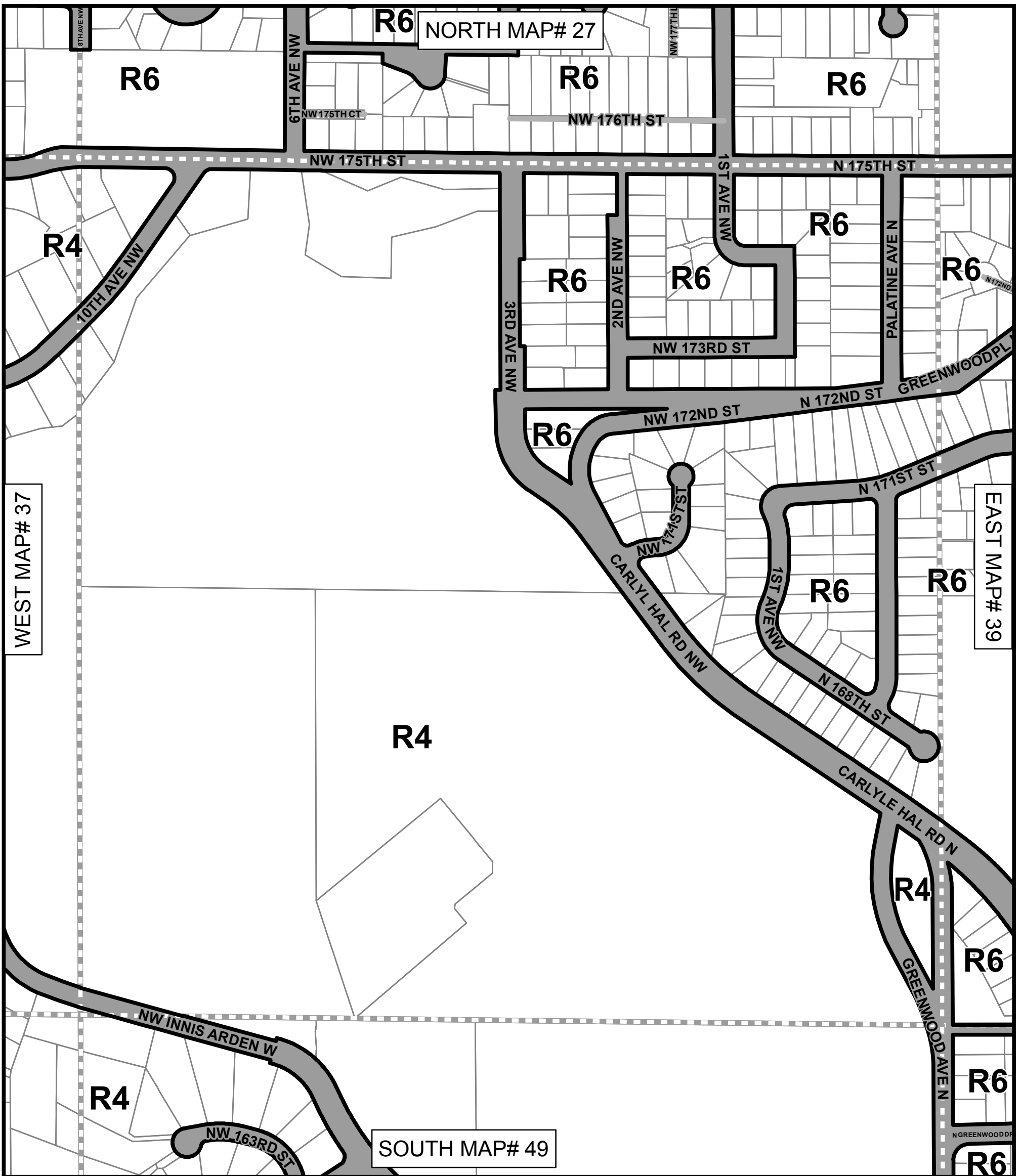
0 75 150 300 450 600 Feet

No warranties of any sort, including accuracy, fitness, or merchantability, accompany this product.

Representation of official zoning map adopted by City Ordinance No. 292. Shows amendments through December, 2006.



SW1/4-S12-T26N-R3 E



Plot Date: 1/2/2007

CITY OF SHORELINE ZONING MAP

Zoning Legend

- | | |
|---------------------------------------|--|
| R4 Residential, 4 units/acre | NB Neighborhood Business |
| R6 Residential, 6 units/acre | NCBD North City Business District |
| R8 Residential, 8 units/acre | CB Community Business |
| R12 Residential, 12 units/acre | O Office |
| R18 Residential, 18 units/acre | RB Regional Business |
| R24 Residential, 24 units/acre | RB-CZ Regional Business-Contract Zone |
| R48 Residential, 48 units/acre | I Industrial |
| CZ Contract Zone | |

Feature Legend

- | | |
|------------------|--------------------|
| - Map Tile Lines | - Unclassified ROW |
| - City Boundary | - Parcel Line |

1	2	3	4	5	6	7	8	9	10
13	14	15	16	17	18	19	20	21	22
25	26	27	28	29	30	31	32	33	
36	37	38	39	40	41	42	43	44	
47	48	49	50	51	52	53	54	55	
57	58	59	60	61	62	63	64	65	

MAP # 38

1:3,600



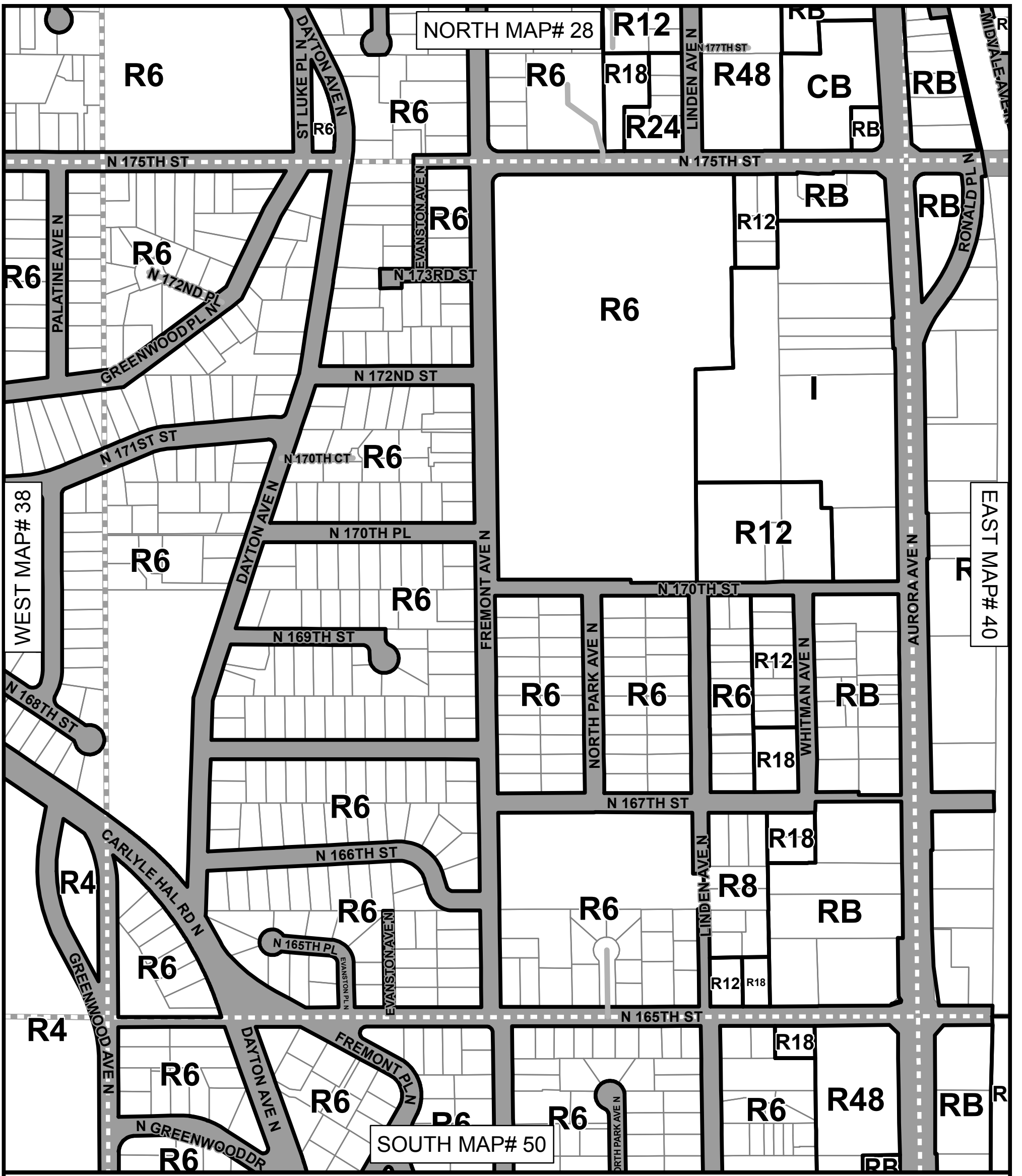
0 75 150 300 450 600 Feet

No warranties of any sort, including accuracy, fitness, or merchantability, accompany this product.

Representation of official zoning map adopted by City Ordinance No. 292. Shows amendments through December, 2006.



SE1/4-S12-T26N-R3 E



Plot Date: 1/2/2007

CITY OF SHORELINE ZONING MAP

Zoning Legend

- | | |
|---------------------------------------|--|
| R4 Residential, 4 units/acre | NB Neighborhood Business |
| R6 Residential, 6 units/acre | NCBD North City Business District |
| R8 Residential, 8 units/acre | CB Community Business |
| R12 Residential, 12 units/acre | O Office |
| R18 Residential, 18 units/acre | RB Regional Business |
| R24 Residential, 24 units/acre | RB-CZ Regional Business-Contract Zone |
| R48 Residential, 48 units/acre | I Industrial |
| CZ Contract Zone | |


Feature Legend

- | | |
|------------------|--------------------|
| - Map Tile Lines | - Unclassified ROW |
| - City Boundary | - Parcel Line |

1	2	3	4	5	6	7	8	9	10
13	14	15	16	17	18	19	20	21	22
25	26	27	28	29	30	31	32	33	
36	37	38	39	40	41	42	43	44	
47	48	49	50	51	52	53	54	55	
57	58	59	60	61	62	63	64	65	

MAP # 39

1:3,600

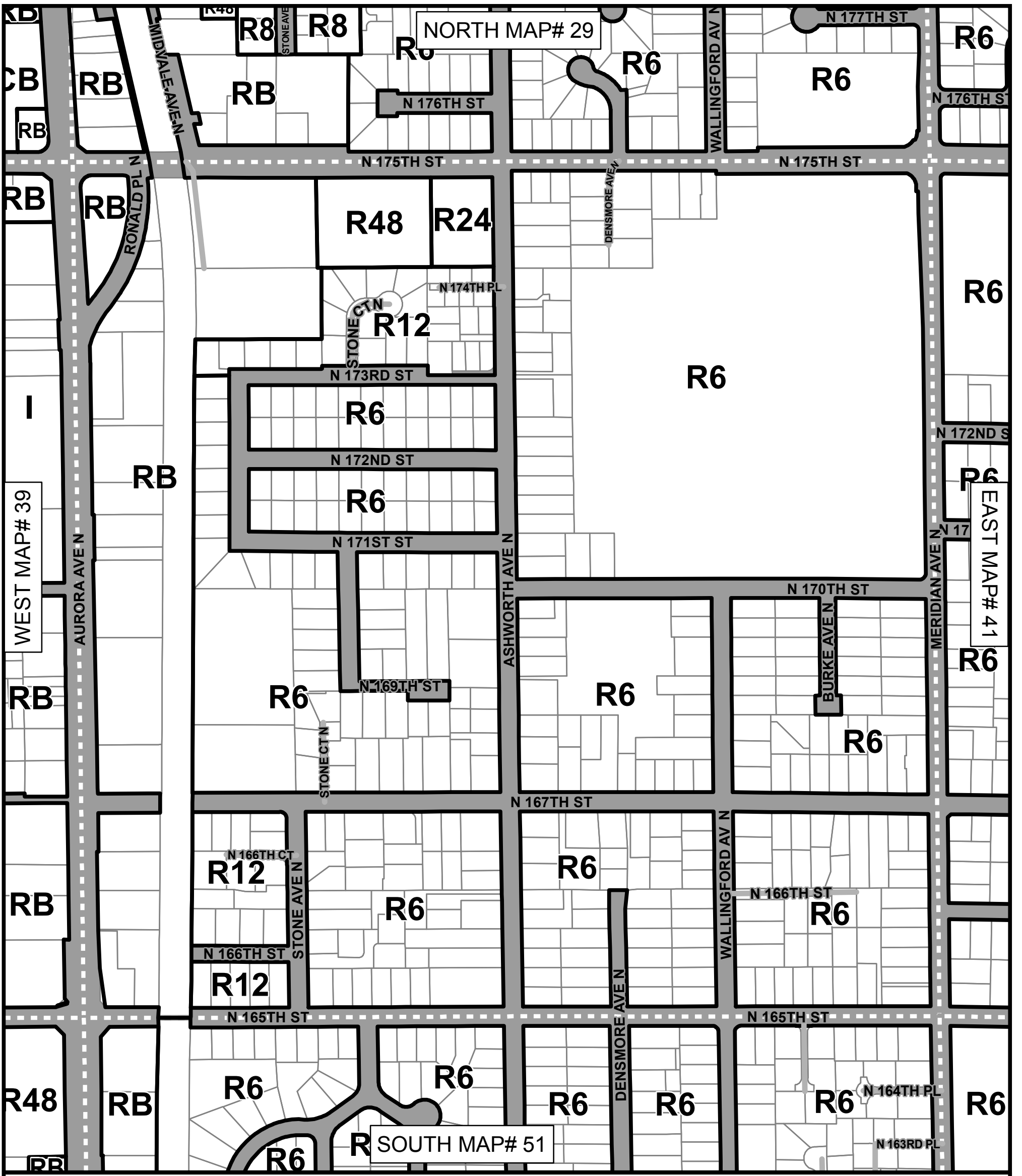


No warranties of any sort, including accuracy, fitness, or merchantability, accompany this product.

Representation of official zoning map adopted by City Ordinance No. 292. Shows amendments through December, 2006.



SW1/4-S7-T26N-R4 E



Plot Date: 1/2/2007

CITY OF SHORELINE ZONING MAP

Zoning Legend

- | | |
|--------------------------------|---------------------------------------|
| R4 Residential, 4 units/acre | NB Neighborhood Business |
| R6 Residential, 6 units/acre | NCBD North City Business District |
| R8 Residential, 8 units/acre | CB Community Business |
| R12 Residential, 12 units/acre | O Office |
| R18 Residential, 18 units/acre | RB Regional Business |
| R24 Residential, 24 units/acre | RB-CZ Regional Business-Contract Zone |
| R48 Residential, 48 units/acre | I Industrial |
| CZ Contract Zone | |


Feature Legend

- | | |
|------------------|--------------------|
| - Map Tile Lines | - Unclassified ROW |
| - City Boundary | - Parcel Line |

1	2	3	4	5	6	7	8	9	10
13	14	15	16	17	18	19	20	21	22
25	26	27	28	29	30	31	32	33	
36	37	38	39	40	41	42	43	44	
47	48	49	50	51	52	53	54	55	
57	58	59	60	61	62	63	64	65	

MAP # 40

1:3,600

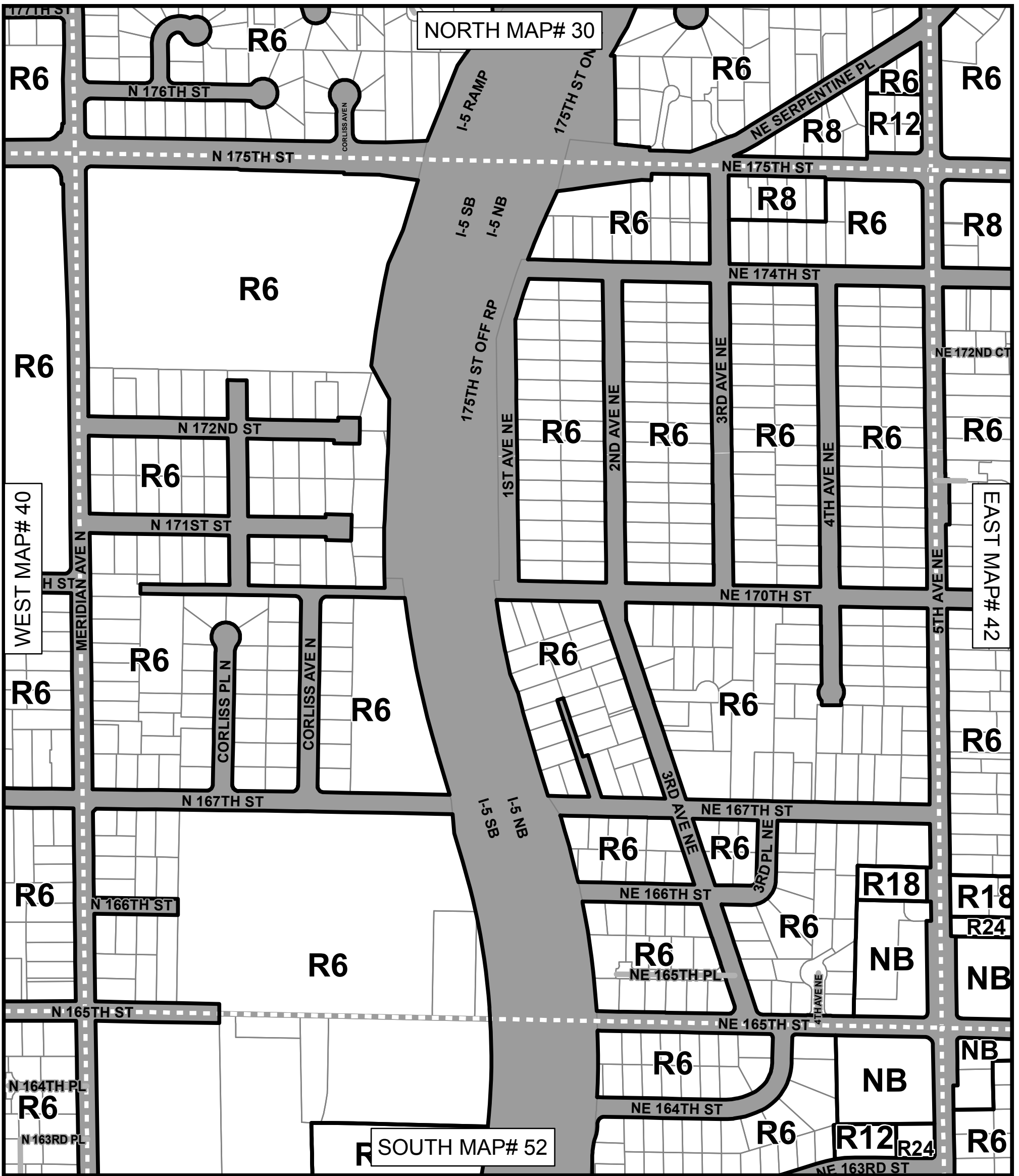


No warranties of any sort, including accuracy, fitness, or merchantability, accompany this product.

Representation of official zoning map adopted by City Ordinance No. 292. Shows amendments through December, 2006.



SE1/4-S7-T26N-R4 E



Plot Date: 1/2/2007

CITY OF SHORELINE ZONING MAP

Zoning Legend

- | | |
|---------------------------------------|--|
| R4 Residential, 4 units/acre | NB Neighborhood Business |
| R6 Residential, 6 units/acre | NCBD North City Business District |
| R8 Residential, 8 units/acre | CB Community Business |
| R12 Residential, 12 units/acre | O Office |
| R18 Residential, 18 units/acre | RB Regional Business |
| R24 Residential, 24 units/acre | RB-CZ Regional Business-Contract Zone |
| R48 Residential, 48 units/acre | I Industrial |
| CZ Contract Zone | |

Feature Legend

- | | |
|------------------|--------------------|
| - Map Tile Lines | - Unclassified ROW |
| - City Boundary | - Parcel Line |

1	2	3	4	5	6	7	8	9	10
13	14	15	16	17	18	19	20	21	22
25	26	27	28	29	30	31	32	33	
36	37	38	39	40	41	42	43	44	
47	48	49	50	51	52	53	54	55	
57	58	59	60	61	62	63	64	65	

MAP # 41

1:3,600



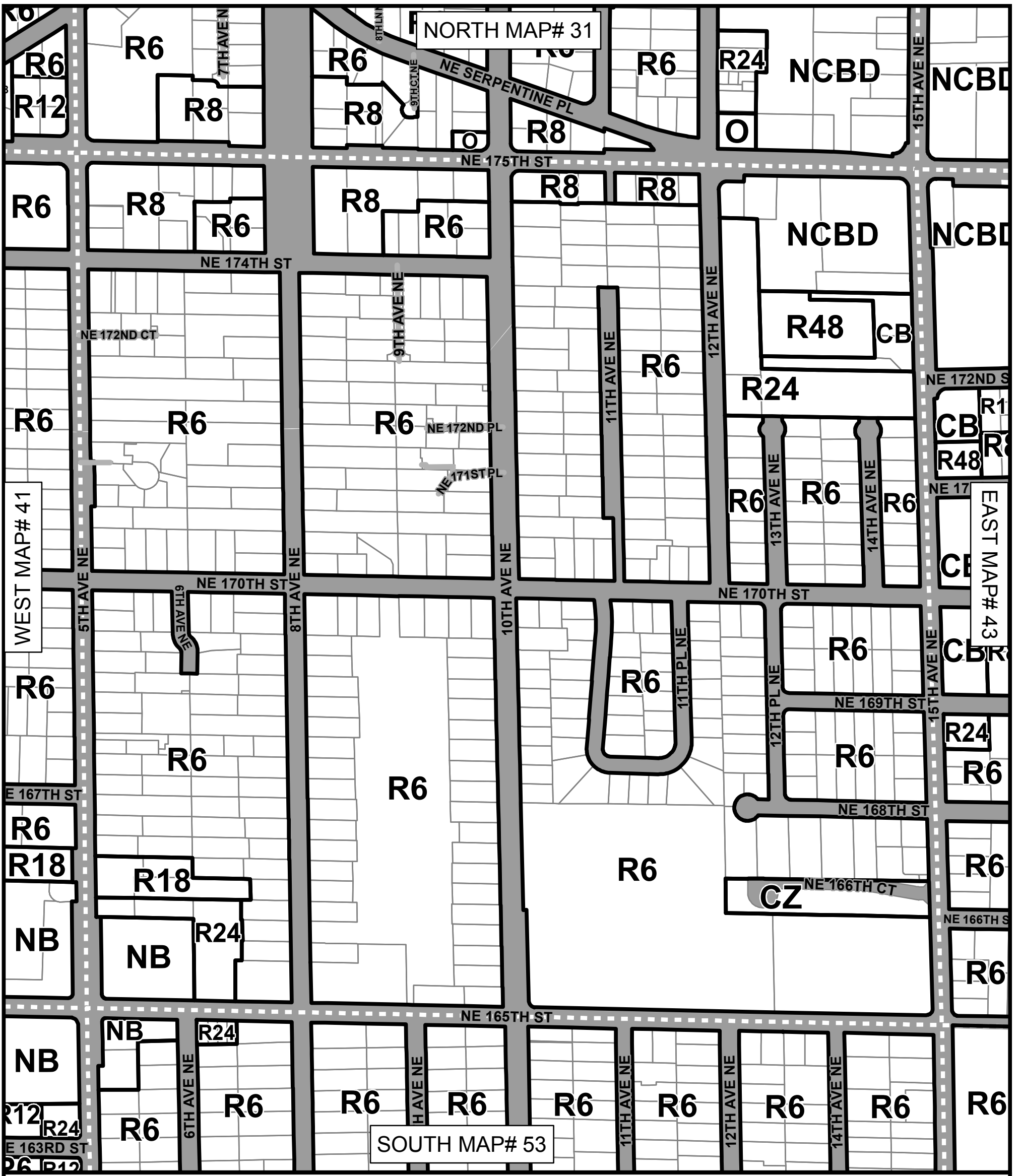
0 75 150 300 450 600 Feet

No warranties of any sort, including accuracy, fitness, or merchantability, accompany this product.

Representation of official zoning map adopted by City Ordinance No. 292. Shows amendments through December, 2006.



SW1/4-S8-T26N-R4 E



CITY OF SHORELINE ZONING MAP

Plot Date: 1/2/2007

Zoning Legend

- R4 Residential, 4 units/acre
- R6 Residential, 6 units/acre
- R8 Residential, 8 units/acre
- R12 Residential, 12 units/acre
- R18 Residential, 18 units/acre
- R24 Residential, 24 units/acre
- R48 Residential, 48 units/acre
- CZ Contract Zone
- NB Neighborhood Business
- NCBD North City Business District
- CB Community Business
- O Office
- RB Regional Business
- RB-CZ Regional Business-Contract Zone
- I Industrial

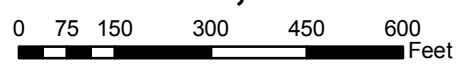
Feature Legend

- Map Tile Lines
- Unclassified ROW
- City Boundary
- Parcel Line

1	2	3	4	5	6	7	8	9	10
13	14	15	16	17	18	19	20	21	22
25	26	27	28	29	30	31	32	33	
36	37	38	39	40	41	42	43	44	
47	48	49	50	51	52	53	54	55	
57	58	59	60	61	62	63	64	65	

MAP # 42

1:3,600

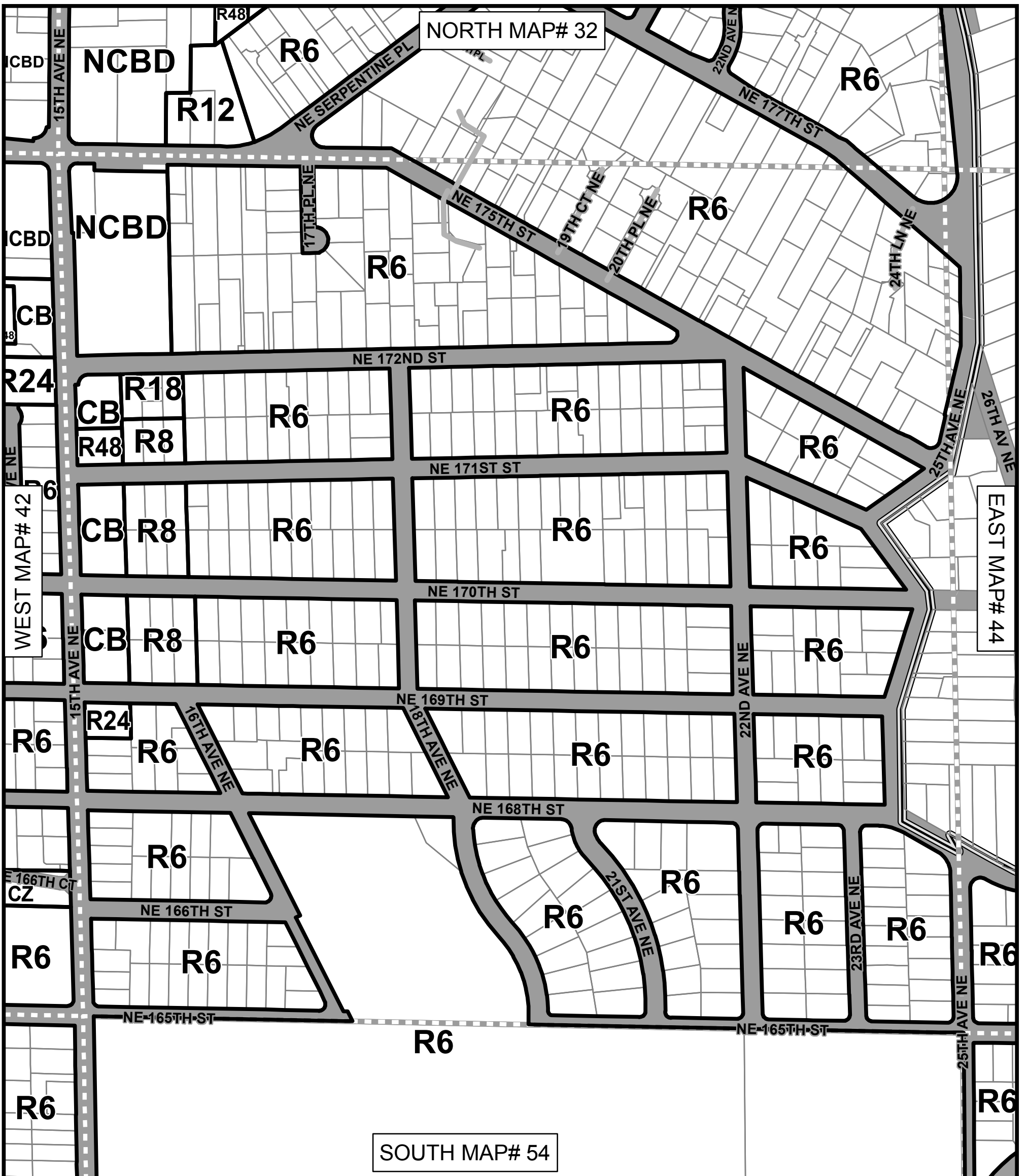


No warranties of any sort, including accuracy, fitness, or merchantability, accompany this product.

Representation of official zoning map adopted by City Ordinance No. 292. Shows amendments through December, 2006.



SE1/4-S8-T26N-R4 E



CITY OF SHORELINE ZONING MAP

Plot Date: 1/2/2007

Zoning Legend

- R4 Residential, 4 units/acre
- R6 Residential, 6 units/acre
- R8 Residential, 8 units/acre
- R12 Residential, 12 units/acre
- R18 Residential, 18 units/acre
- R24 Residential, 24 units/acre
- R48 Residential, 48 units/acre
- CZ Contract Zone
- NB Neighborhood Business
- NCBD North City Business District
- CB Community Business
- O Office
- RB Regional Business
- RB-CZ Regional Business-Contract Zone
- I Industrial

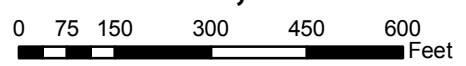
Feature Legend

- Map Tile Lines
- City Boundary
- Unclassified ROW
- Parcel Line

1	2	3	4	5	6	7	8	9	10
13	14	15	16	17	18	19	20	21	22
25	26	27	28	29	30	31	32	33	
36	37	38	39	40	41	42	43	44	
47	48	49	50	51	52	53	54	55	
57	58	59	60	61	62	63	64	65	

MAP # 43

1:3,600

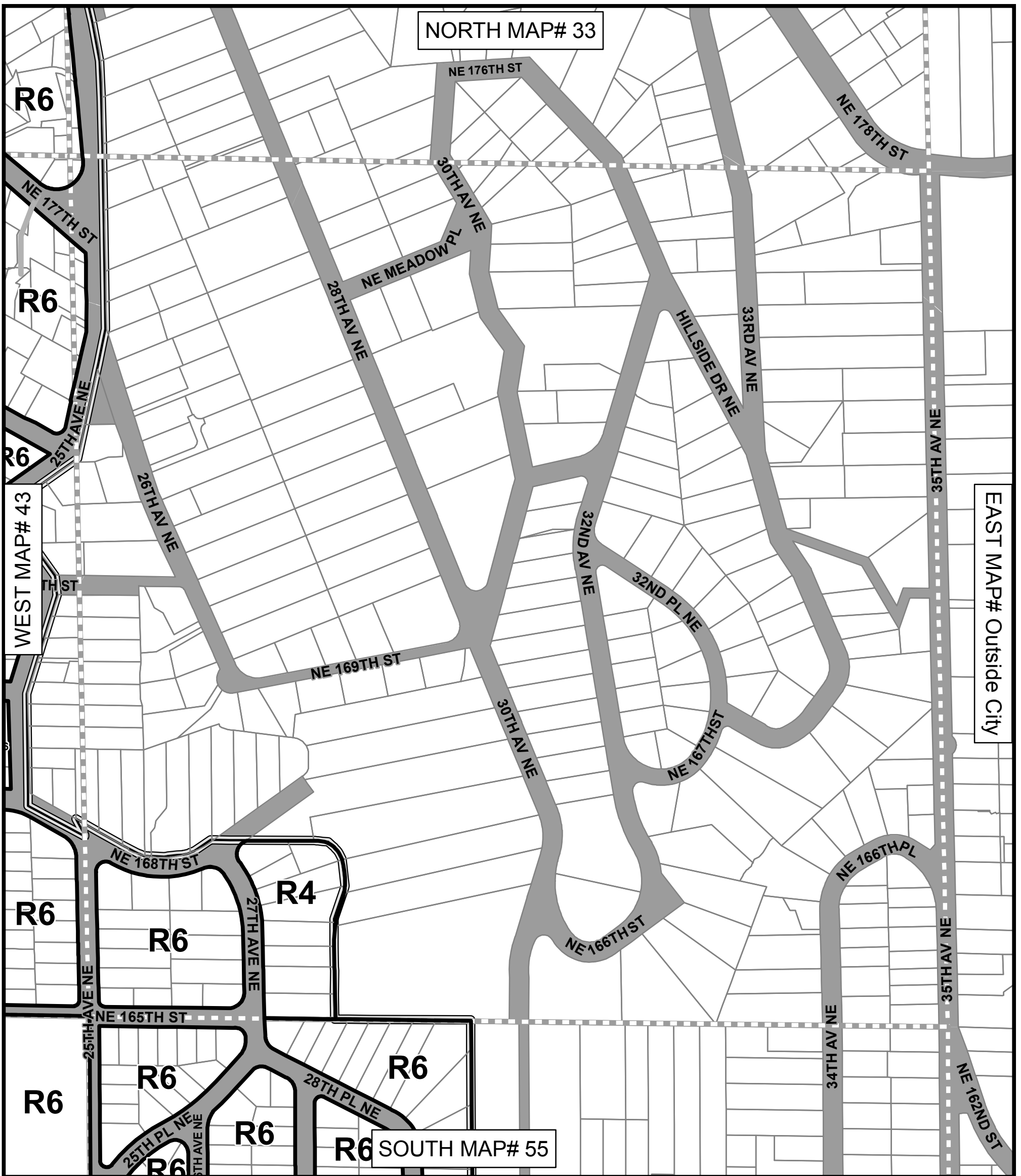


No warranties of any sort, including accuracy, fitness, or merchantability, accompany this product.

Representation of official zoning map adopted by City Ordinance No. 292. Shows amendments through December, 2006.



SW1/4-S9-T26N-R4 E



CITY OF SHORELINE ZONING MAP

Plot Date: 1/2/2007

Zoning Legend

- | | |
|---------------------------------------|--|
| R4 Residential, 4 units/acre | NB Neighborhood Business |
| R6 Residential, 6 units/acre | NCBD North City Business District |
| R8 Residential, 8 units/acre | CB Community Business |
| R12 Residential, 12 units/acre | O Office |
| R18 Residential, 18 units/acre | RB Regional Business |
| R24 Residential, 24 units/acre | RB-CZ Regional Business-Contract Zone |
| R48 Residential, 48 units/acre | I Industrial |
| CZ Contract Zone | |


Feature Legend

- | | |
|------------------|--------------------|
| - Map Tile Lines | - Unclassified ROW |
| - City Boundary | - Parcel Line |

1	2	3	4	5	6	7	8	9	10
13	14	15	16	17	18	19	20	21	22
25	26	27	28	29	30	31	32	33	
36	37	38	39	40	41	42	43	44	
47	48	49	50	51	52	53	54	55	
57	58	59	60	61	62	63	64	65	

MAP # 44

1:3,600

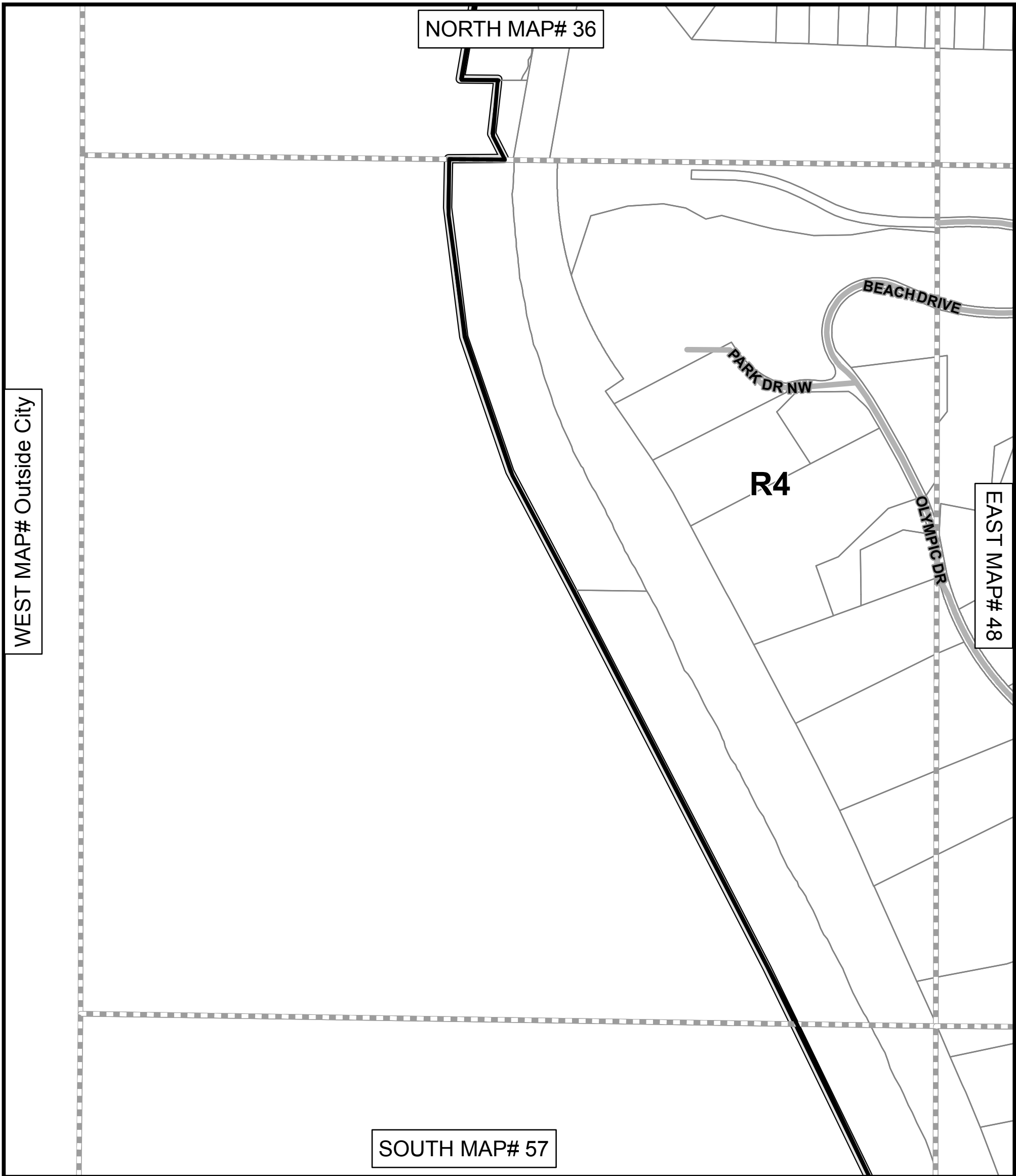


No warranties of any sort, including accuracy, fitness, or merchantability, accompany this product.

Representation of official zoning map adopted by City Ordinance No. 292. Shows amendments through December, 2006.



SE1/4-S9-T26N-R4 E



Plot Date: 1/2/2007

CITY OF SHORELINE ZONING MAP

Zoning Legend

- | | |
|---------------------------------------|--|
| R4 Residential, 4 units/acre | NB Neighborhood Business |
| R6 Residential, 6 units/acre | NCBD North City Business District |
| R8 Residential, 8 units/acre | CB Community Business |
| R12 Residential, 12 units/acre | O Office |
| R18 Residential, 18 units/acre | RB Regional Business |
| R24 Residential, 24 units/acre | RB-CZ Regional Business-Contract Zone |
| R48 Residential, 48 units/acre | I Industrial |
| CZ Contract Zone | |


Feature Legend

- | | |
|------------------|--------------------|
| - Map Tile Lines | - Unclassified ROW |
| - City Boundary | - Parcel Line |

1	2	3	4	5	6	7	8	9	10
13	14	15	16	17	18	19	20	21	22
25	26	27	28	29	30	31	32	33	
36	37	38	39	40	41	42	43	44	
47	48	49	50	51	52	53	54	55	
57	58	59	60	61	62	63	64	65	

MAP # 47

1:3,600

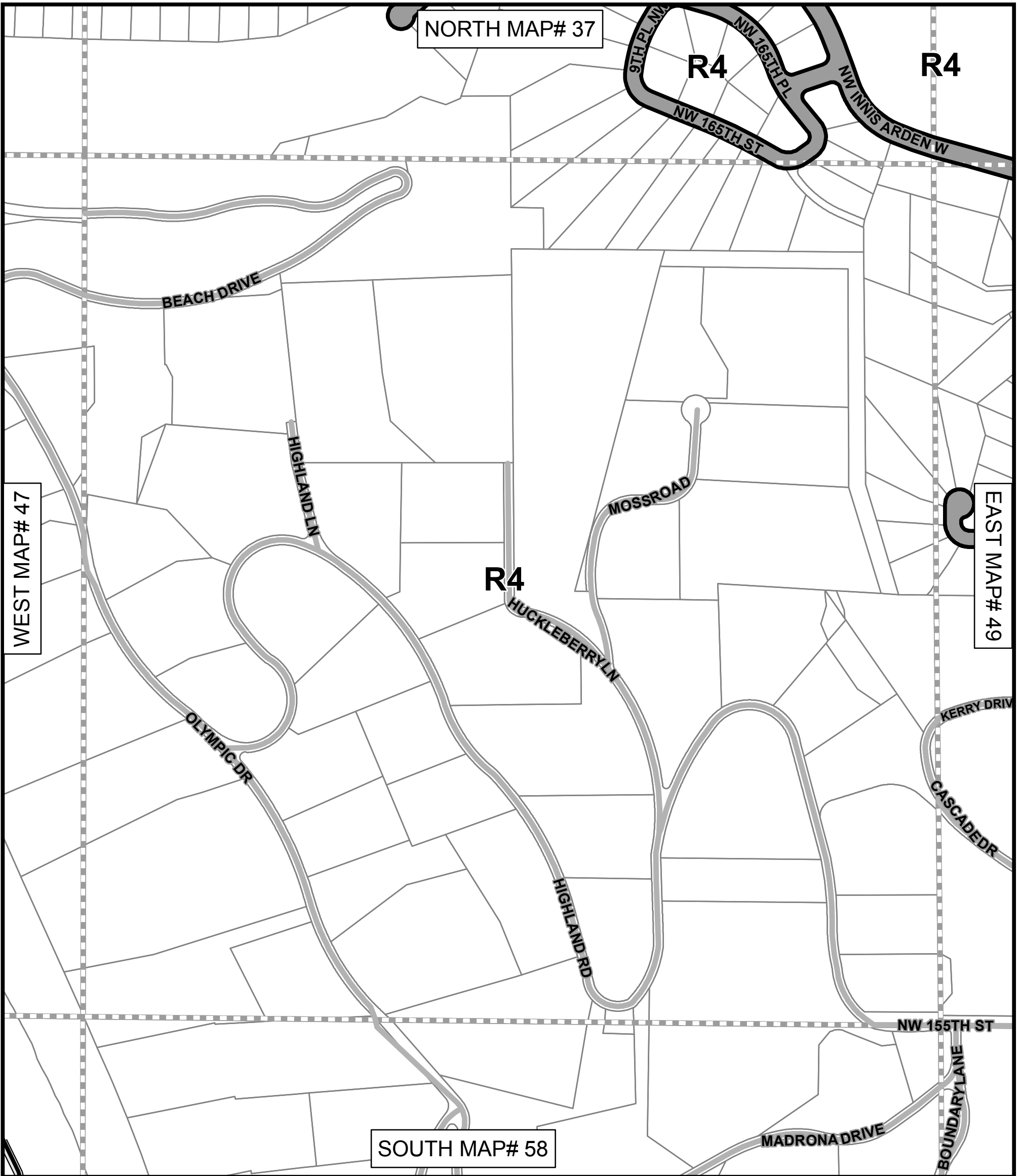


No warranties of any sort, including accuracy, fitness, or merchantability, accompany this product.

Representation of official zoning map adopted by City Ordinance No. 292. Shows amendments through December, 2006.



NE1/4-S14-T26N-R3 E



CITY OF SHORELINE ZONING MAP

Plot Date: 1/2/2007

Zoning Legend

- | | |
|---------------------------------------|--|
| R4 Residential, 4 units/acre | NB Neighborhood Business |
| R6 Residential, 6 units/acre | NCBD North City Business District |
| R8 Residential, 8 units/acre | CB Community Business |
| R12 Residential, 12 units/acre | O Office |
| R18 Residential, 18 units/acre | RB Regional Business |
| R24 Residential, 24 units/acre | RB-CZ Regional Business-Contract Zone |
| R48 Residential, 48 units/acre | I Industrial |
| CZ Contract Zone | |

Feature Legend

- | | |
|------------------|--------------------|
| - Map Tile Lines | - Unclassified ROW |
| - City Boundary | - Parcel Line |

1	2	3	4	5	6	7	8	9	10
13	14	15	16	17	18	19	20	21	22
25	26	27	28	29	30	31	32	33	
36	37	38	39	40	41	42	43	44	
47	48	49	50	51	52	53	54	55	
57	58	59	60	61	62	63	64	65	

MAP # 48

1:3,600



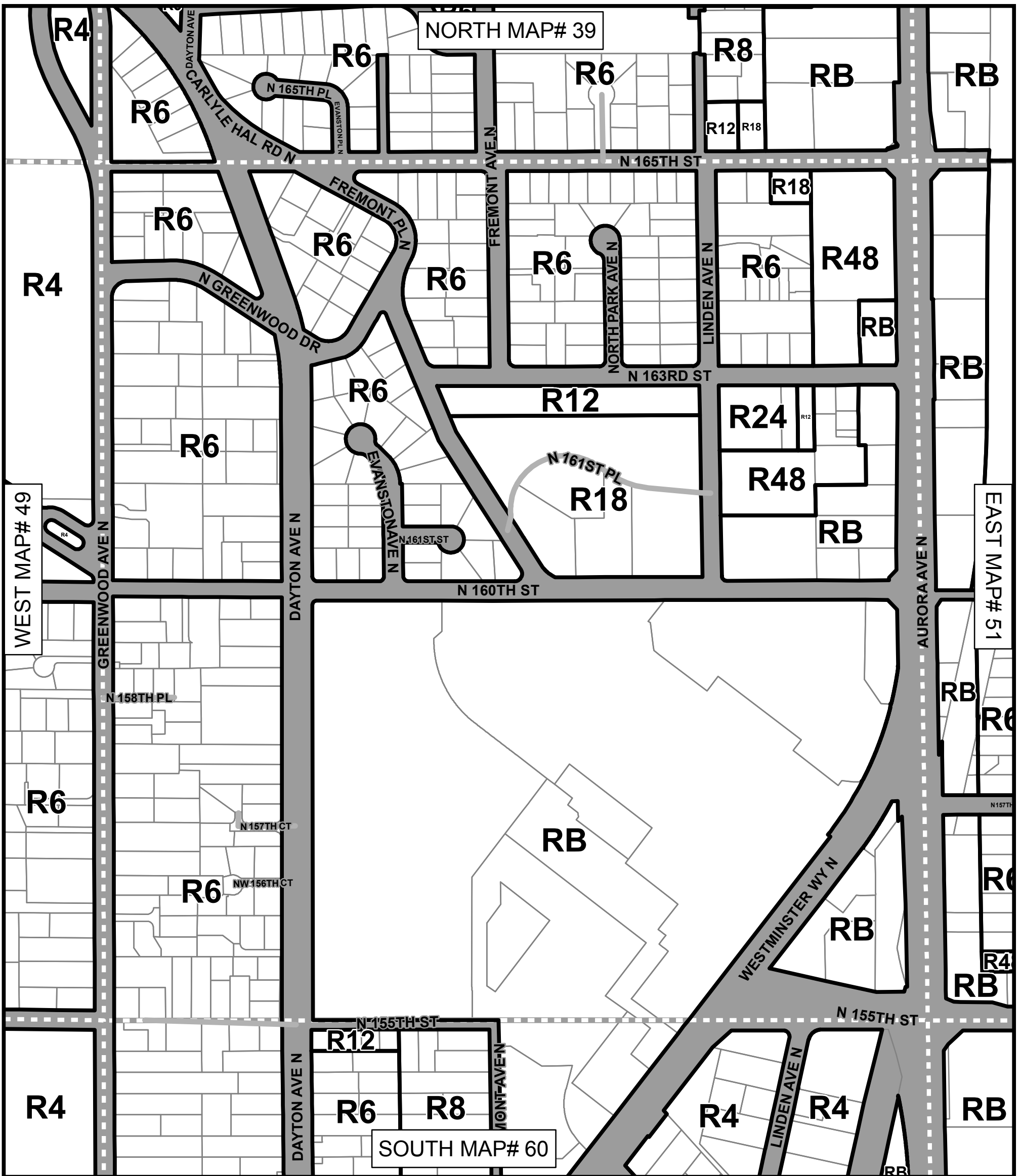
0 75 150 300 450 600 Feet

No warranties of any sort, including accuracy, fitness, or merchantability, accompany this product.

Representation of official zoning map adopted by City Ordinance No. 292. Shows amendments through December, 2006.



NW1/4-S13-T26N-R3 E



CITY OF SHORELINE ZONING MAP

Plot Date: 1/2/2007

Zoning Legend

- | | |
|---------------------------------------|--|
| R4 Residential, 4 units/acre | NB Neighborhood Business |
| R6 Residential, 6 units/acre | NCBD North City Business District |
| R8 Residential, 8 units/acre | CB Community Business |
| R12 Residential, 12 units/acre | O Office |
| R18 Residential, 18 units/acre | RB Regional Business |
| R24 Residential, 24 units/acre | RB-CZ Regional Business-Contract Zone |
| R48 Residential, 48 units/acre | I Industrial |
| CZ Contract Zone | |


Feature Legend

- | | |
|------------------|--------------------|
| - Map Tile Lines | - Unclassified ROW |
| - City Boundary | - Parcel Line |

1	2	3	4	5	6	7	8	9	10
13	14	15	16	17	18	19	20	21	22
25	26	27	28	29	30	31	32	33	
36	37	38	39	40	41	42	43	44	
47	48	49	50	51	52	53	54	55	
57	58	59	60	61	62	63	64	65	

MAP # 50

1:3,600

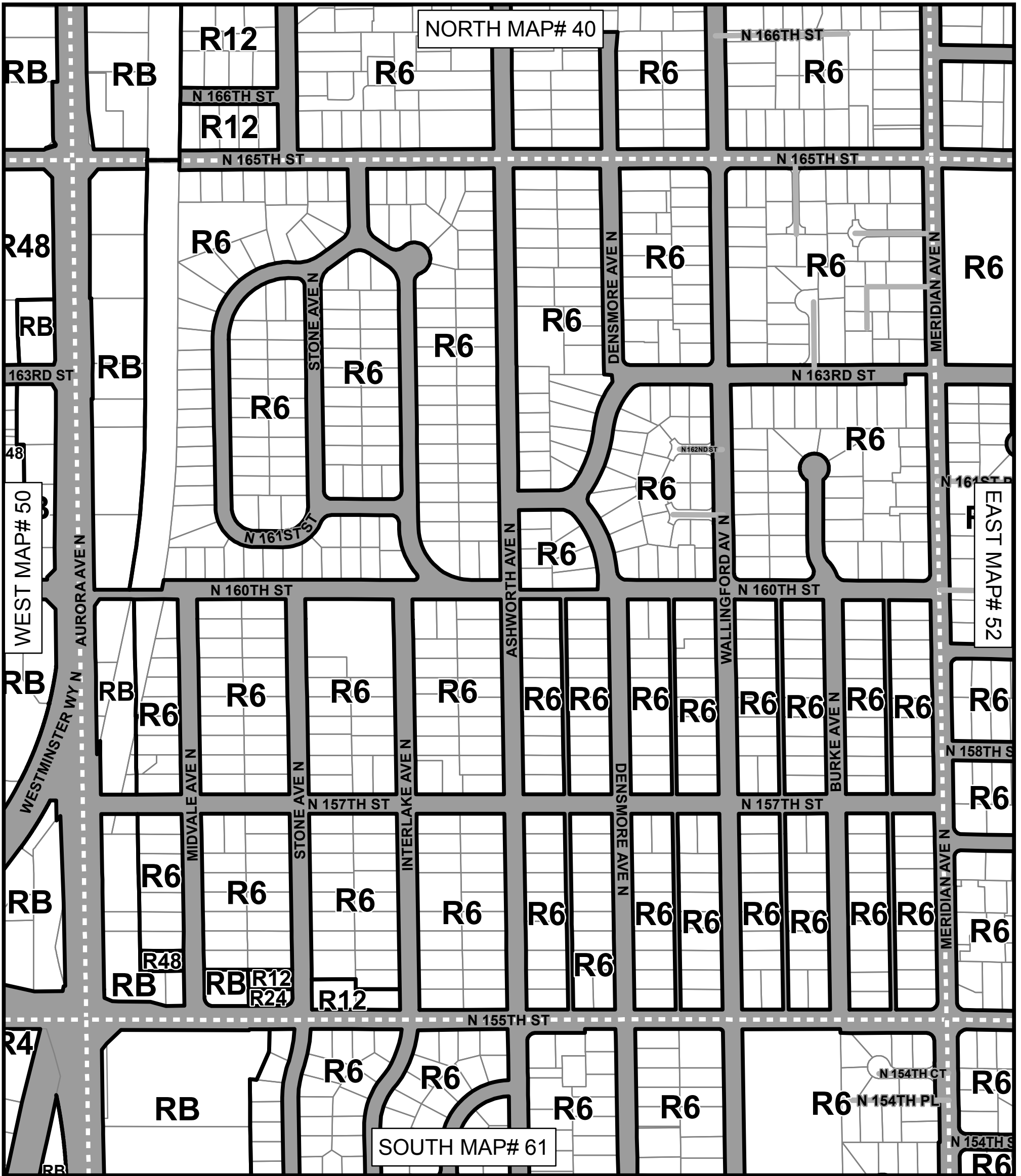


No warranties of any sort, including accuracy, fitness, or merchantability, accompany this product.

Representation of official zoning map adopted by City Ordinance No. 292. Shows amendments through December, 2006.



NW1/4-S18-T26N-R4 E



Plot Date: 1/2/2007

CITY OF SHORELINE ZONING MAP

Zoning Legend

- | | |
|---------------------------------------|--|
| R4 Residential, 4 units/acre | NB Neighborhood Business |
| R6 Residential, 6 units/acre | NCBD North City Business District |
| R8 Residential, 8 units/acre | CB Community Business |
| R12 Residential, 12 units/acre | O Office |
| R18 Residential, 18 units/acre | RB Regional Business |
| R24 Residential, 24 units/acre | RB-CZ Regional Business-Contract Zone |
| R48 Residential, 48 units/acre | I Industrial |
| CZ Contract Zone | |

Feature Legend

- | | |
|------------------|--------------------|
| - Map Tile Lines | - Unclassified ROW |
| - City Boundary | - Parcel Line |

1	2	3	4	5	6	7	8	9	10
13	14	15	16	17	18	19	20	21	22
25	26	27	28	29	30	31	32	33	
36	37	38	39	40	41	42	43	44	
47	48	49	50	51	52	53	54	55	
57	58	59	60	61	62	63	64	65	

MAP # 51

1:3,600



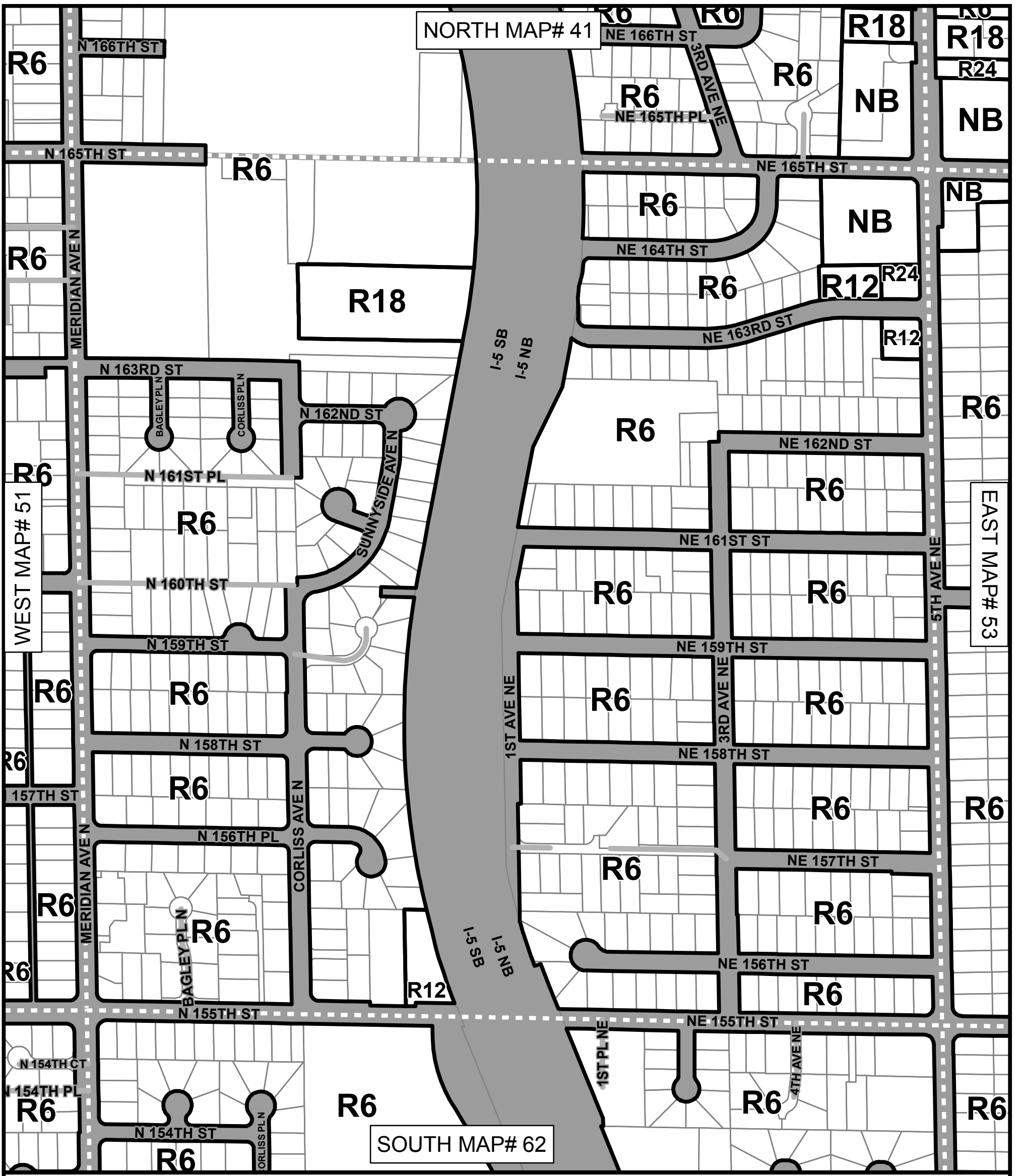
0 75 150 300 450 600 Feet

No warranties of any sort, including accuracy, fitness, or merchantability, accompany this product.

Representation of official zoning map adopted by City Ordinance No. 292. Shows amendments through December, 2006.



NE1/4-S18-T26N-R4 E



CITY OF SHORELINE ZONING MAP

Plot Date: 1/2/2007

Zoning Legend

- R4 Residential, 4 units/acre
- R6 Residential, 6 units/acre
- R8 Residential, 8 units/acre
- R12 Residential, 12 units/acre
- R18 Residential, 18 units/acre
- R24 Residential, 24 units/acre
- R48 Residential, 48 units/acre
- CZ Contract Zone
- NB Neighborhood Business
- NCBD North City Business District
- CB Community Business
- O Office
- RB Regional Business
- RB-CZ Regional Business-Contract Zone
- I Industrial

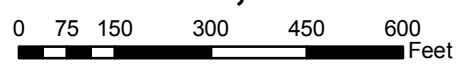
Feature Legend

- Map Tile Lines
- City Boundary
- Unclassified ROW
- Parcel Line

1	2	3	4	5	6	7	8	9	10
13	14	15	16	17	18	19	20	21	22
25	26	27	28	29	30	31	32	33	
36	37	38	39	40	41	42	43	44	
47	48	49	50	51	52	53	54	55	
57	58	59	60	61	62	63	64	65	

MAP # 52

1:3,600

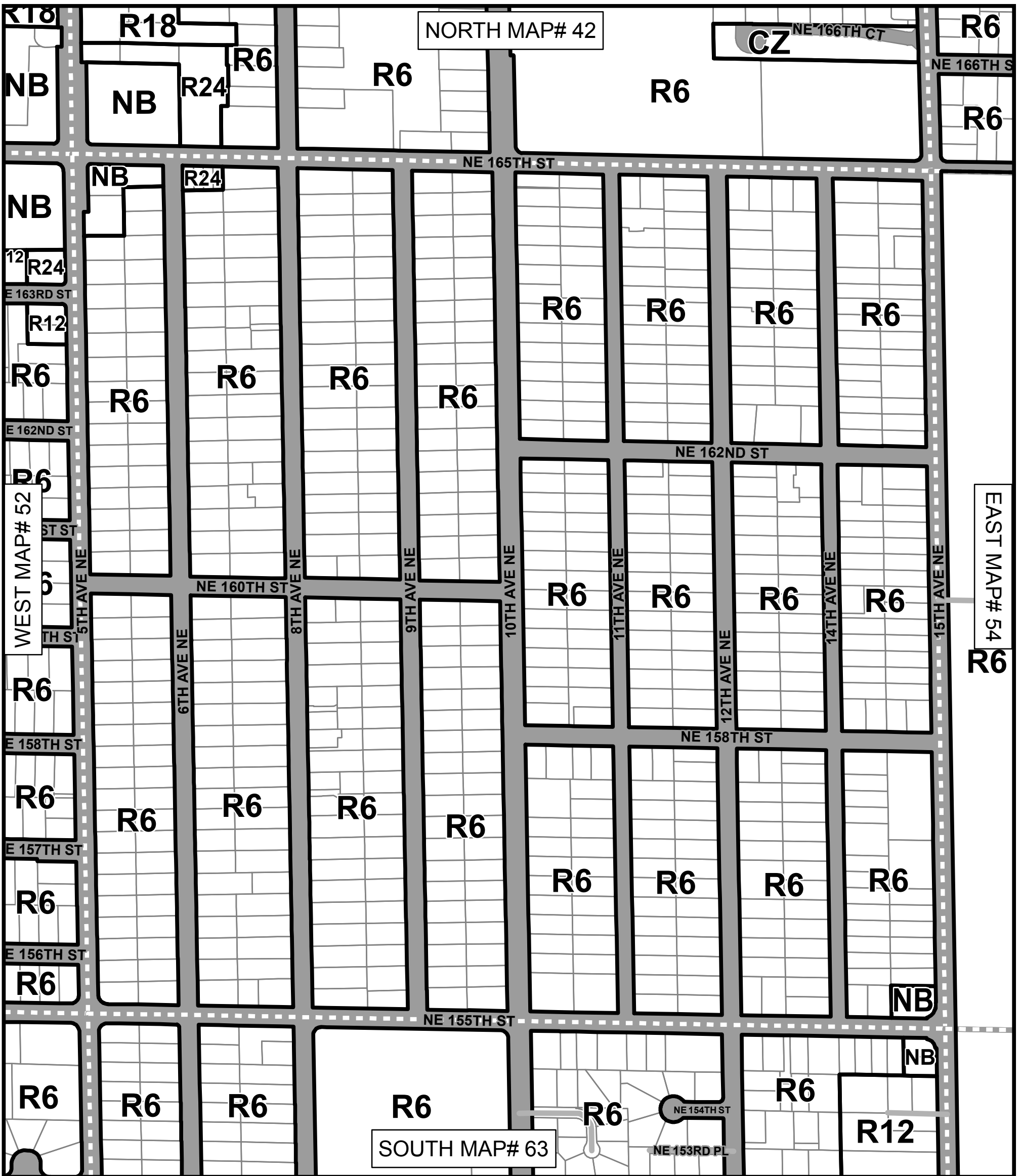


No warranties of any sort, including accuracy, fitness, or merchantability, accompany this product.

Representation of official zoning map adopted by City Ordinance No. 292. Shows amendments through December, 2006.



NW1/4-S17-T26N-R4 E



Plot Date: 1/2/2007

CITY OF SHORELINE ZONING MAP

Zoning Legend

- | | |
|--------------------------------|---------------------------------------|
| R4 Residential, 4 units/acre | NB Neighborhood Business |
| R6 Residential, 6 units/acre | NCBD North City Business District |
| R8 Residential, 8 units/acre | CB Community Business |
| R12 Residential, 12 units/acre | O Office |
| R18 Residential, 18 units/acre | RB Regional Business |
| R24 Residential, 24 units/acre | RB-CZ Regional Business-Contract Zone |
| R48 Residential, 48 units/acre | I Industrial |
| CZ Contract Zone | |

Feature Legend

- | | | | |
|--|------------------|--|--------------------|
| | - Map Tile Lines | | - Unclassified ROW |
| | - City Boundary | | - Parcel Line |

1	2	3	4	5	6	7	8	9	10
13	14	15	16	17	18	19	20	21	22
25	26	27	28	29	30	31	32	33	
36	37	38	39	40	41	42	43	44	
47	48	49	50	51	52	53	54	55	
57	58	59	60	61	62	63	64	65	

MAP # 53

1:3,600



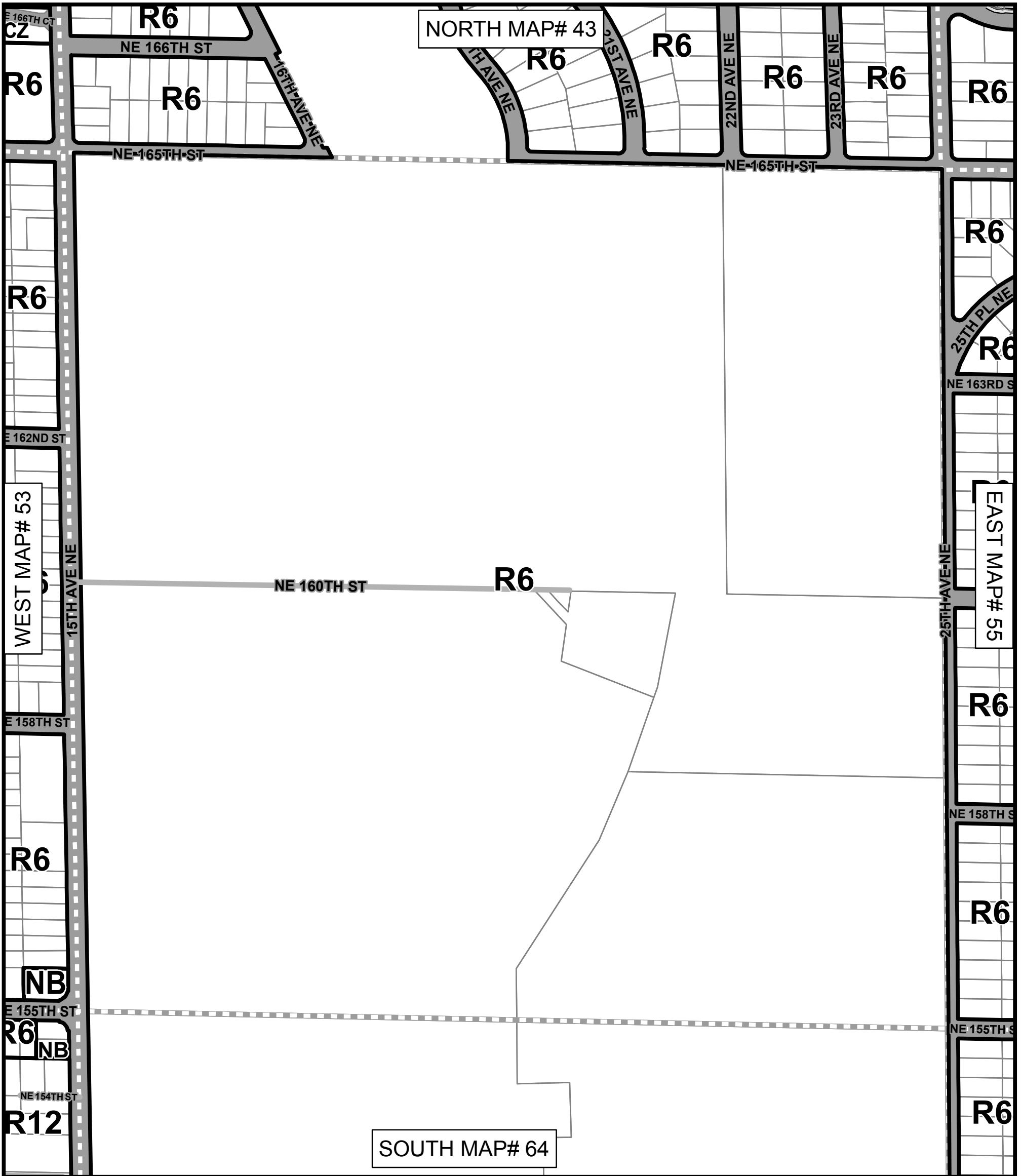
0 75 150 300 450 600 Feet

No warranties of any sort, including accuracy, fitness, or merchantability, accompany this product.

Representation of official zoning map adopted by City Ordinance No. 292. Shows amendments through December, 2006.



NE1/4-S17-T26N-R4 E



Plot Date: 1/2/2007

CITY OF SHORELINE ZONING MAP

Zoning Legend

- | | |
|---------------------------------------|--|
| R4 Residential, 4 units/acre | NB Neighborhood Business |
| R6 Residential, 6 units/acre | NCBD North City Business District |
| R8 Residential, 8 units/acre | CB Community Business |
| R12 Residential, 12 units/acre | O Office |
| R18 Residential, 18 units/acre | RB Regional Business |
| R24 Residential, 24 units/acre | RB-CZ Regional Business-Contract Zone |
| R48 Residential, 48 units/acre | I Industrial |
| CZ Contract Zone | |


Feature Legend

- | | |
|------------------|--------------------|
| - Map Tile Lines | - Unclassified ROW |
| - City Boundary | - Parcel Line |

1	2	3	4	5	6	7	8	9	10
13	14	15	16	17	18	19	20	21	22
25	26	27	28	29	30	31	32	33	
36	37	38	39	40	41	42	43	44	
47	48	49	50	51	52	53	54	55	
57	58	59	60	61	62	63	64	65	

MAP # 54

1:3,600

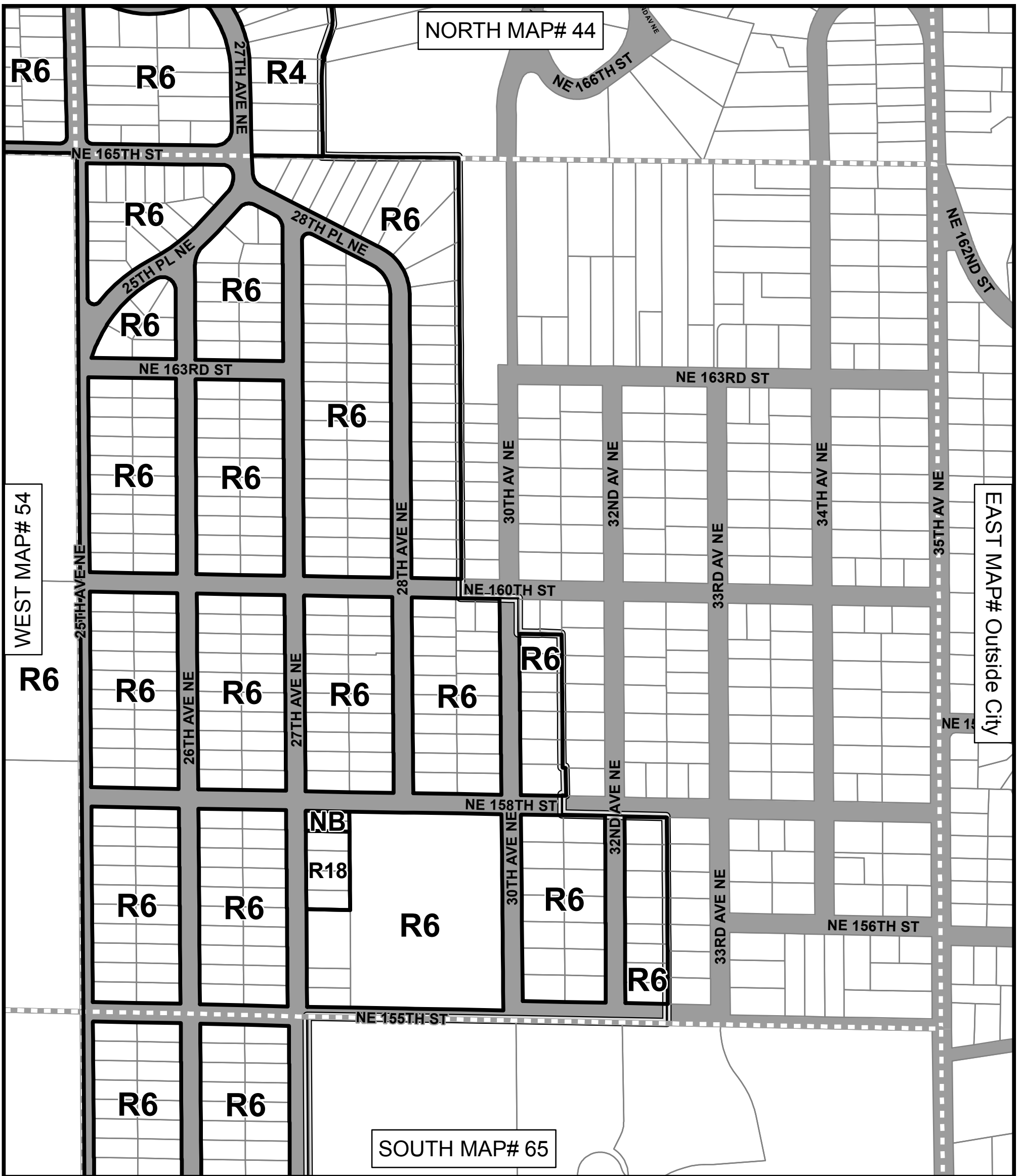


No warranties of any sort, including accuracy, fitness, or merchantability, accompany this product.

Representation of official zoning map adopted by City Ordinance No. 292. Shows amendments through December, 2006.



NW1/4-S16-T26N-R4 E



CITY OF SHORELINE ZONING MAP

Plot Date: 1/2/2007

Zoning Legend

- | | |
|---------------------------------------|--|
| R4 Residential, 4 units/acre | NB Neighborhood Business |
| R6 Residential, 6 units/acre | NCBD North City Business District |
| R8 Residential, 8 units/acre | CB Community Business |
| R12 Residential, 12 units/acre | O Office |
| R18 Residential, 18 units/acre | RB Regional Business |
| R24 Residential, 24 units/acre | RB-CZ Regional Business-Contract Zone |
| R48 Residential, 48 units/acre | I Industrial |
| CZ Contract Zone | |


Feature Legend

- | | |
|------------------|--------------------|
| - Map Tile Lines | - Unclassified ROW |
| - City Boundary | - Parcel Line |

1	2	3	4	5	6	7	8	9	10
13	14	15	16	17	18	19	20	21	22
25	26	27	28	29	30	31	32	33	
36	37	38	39	40	41	42	43	44	
47	48	49	50	51	52	53	54	55	
57	58	59	60	61	62	63	64	65	

MAP # 55

1:3,600



No warranties of any sort, including accuracy, fitness, or merchantability, accompany this product.

Representation of official zoning map adopted by City Ordinance No. 292. Shows amendments through December, 2006.



NE1/4-S16-T26N-R4 E

NORTH MAP# 47

WEST MAP# Outside City

EAST MAP# 58

R4

SOUTH MAP# Outside City





Plot Date: 1/2/2007

CITY OF SHORELINE ZONING MAP

Zoning Legend

- R4** Residential, 4 units/acre **NB** Neighborhood Business
- R6** Residential, 6 units/acre **NCBD** North City Business District
- R8** Residential, 8 units/acre **CB** Community Business
- R12** Residential, 12 units/acre **O** Office
- R18** Residential, 18 units/acre **RB** Regional Business
- R24** Residential, 24 units/acre **RB-CZ** Regional Business-Contract Zone
- R48** Residential, 48 units/acre **I** Industrial
- CZ** Contract Zone

Feature Legend

-  - Map Tile Lines  - Unclassified ROW
-  - City Boundary  - Parcel Line

1	2	3	4	5	6	7	8	9	10
13	14	15	16	17	18	19	20	21	22
	25	26	27	28	29	30	31	32	33
	36	37	38	39	40	41	42	43	44
	47	48	49	50	51	52	53	54	55
	57	58	59	60	61	62	63	64	65

MAP # 57

1:3,600



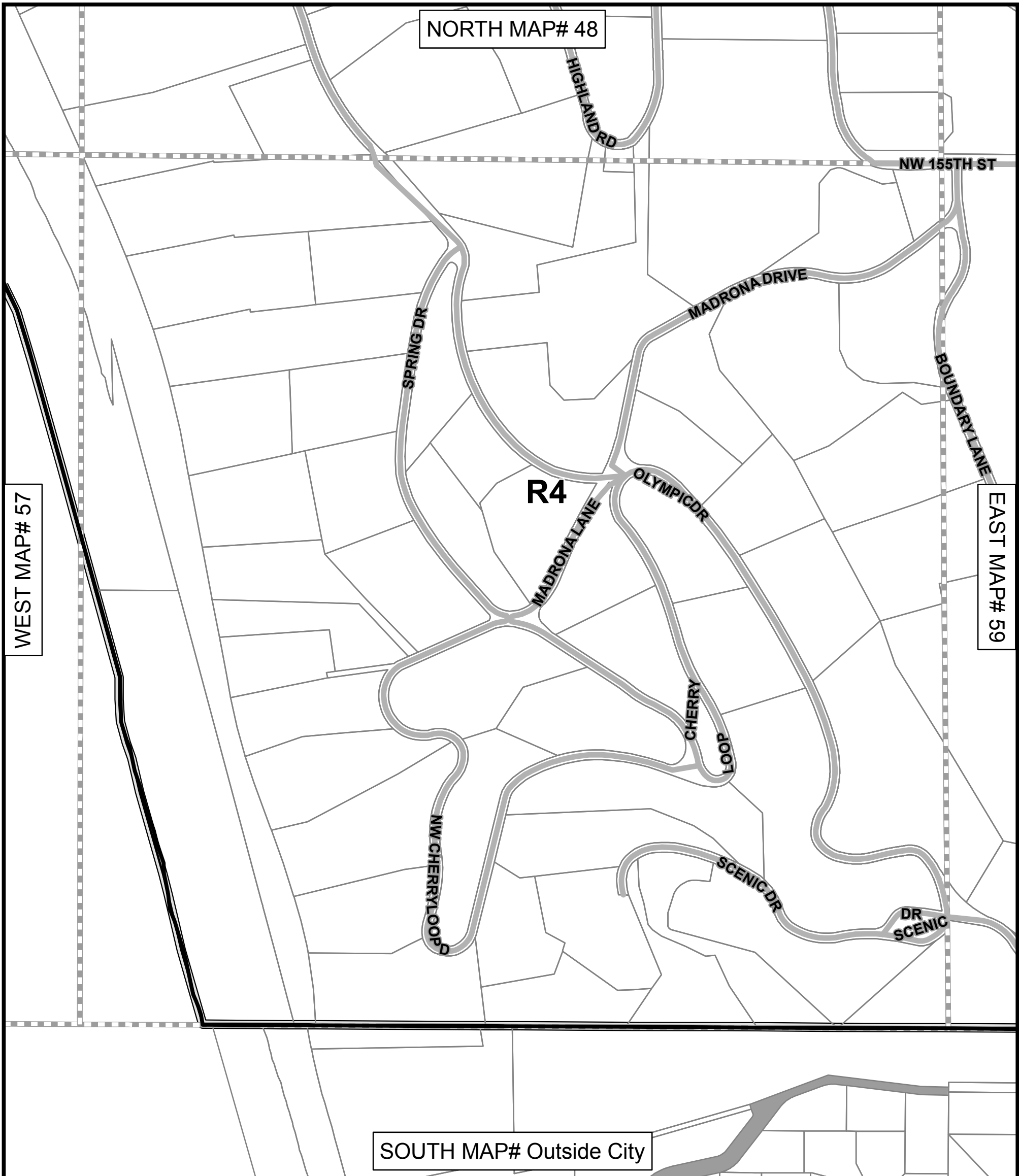
0 75 150 300 450 600 Feet

No warranties of any sort, including accuracy, fitness, or merchantability, accompany this product.

Representation of official zoning map adopted by City Ordinance No. 292. Shows amendments through December, 2006.



SE1/4-S14-T26N-R3 E



Plot Date: 1/2/2007

CITY OF SHORELINE ZONING MAP

Zoning Legend

- | | |
|---------------------------------------|--|
| R4 Residential, 4 units/acre | NB Neighborhood Business |
| R6 Residential, 6 units/acre | NCBD North City Business District |
| R8 Residential, 8 units/acre | CB Community Business |
| R12 Residential, 12 units/acre | O Office |
| R18 Residential, 18 units/acre | RB Regional Business |
| R24 Residential, 24 units/acre | RB-CZ Regional Business-Contract Zone |
| R48 Residential, 48 units/acre | I Industrial |
| CZ Contract Zone | |

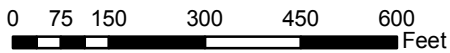
Feature Legend

- | | |
|------------------|--------------------|
| - Map Tile Lines | - Unclassified ROW |
| - City Boundary | - Parcel Line |

1	2	3	4	5	6	7	8	9	10
13	14	15	16	17	18	19	20	21	22
25	26	27	28	29	30	31	32	33	
36	37	38	39	40	41	42	43	44	
47	48	49	50	51	52	53	54	55	
57	58	59	60	61	62	63	64	65	

MAP # 58

1:3,600

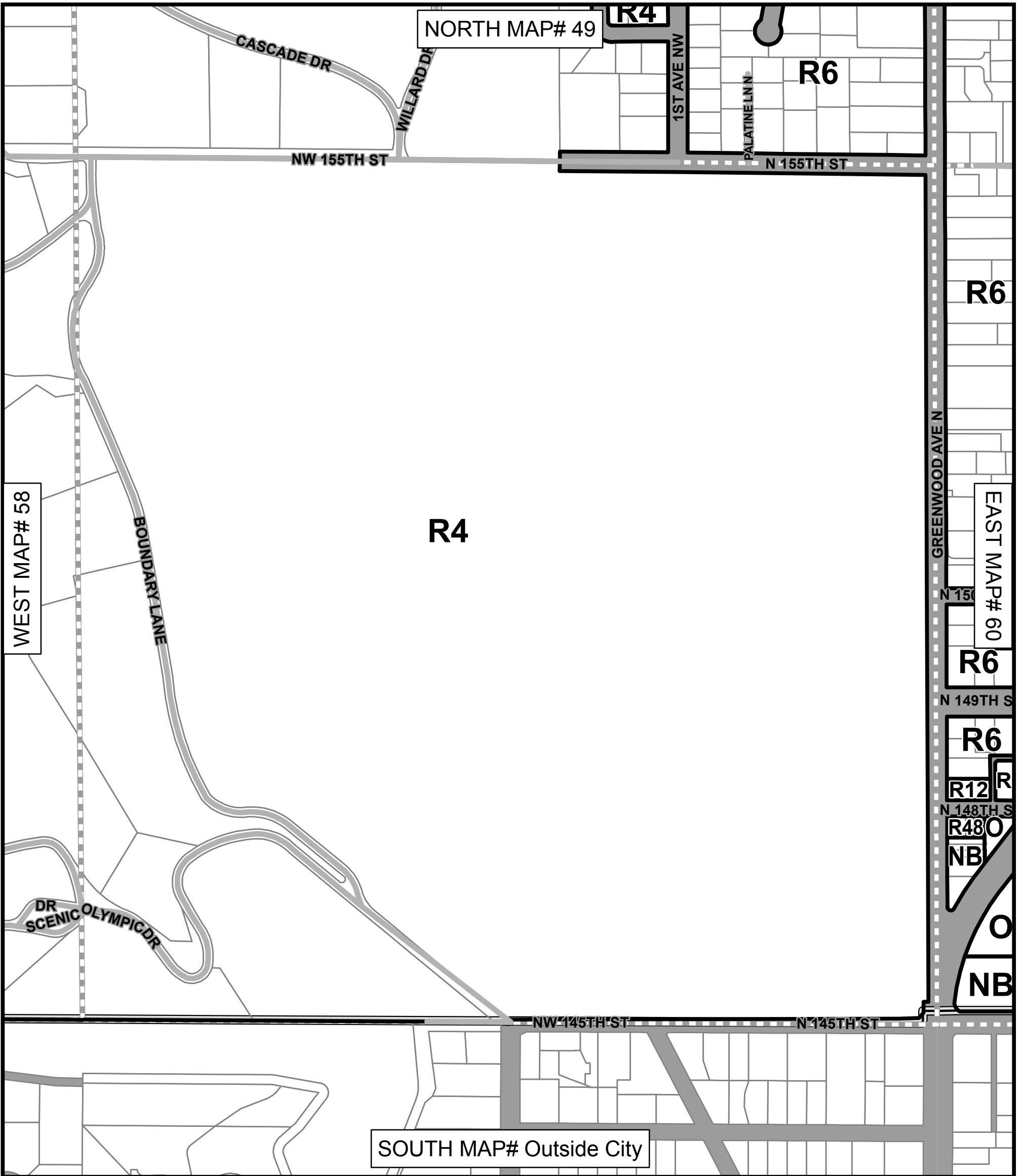


No warranties of any sort, including accuracy, fitness, or merchantability, accompany this product.

Representation of official zoning map adopted by City Ordinance No. 292. Shows amendments through December, 2006.



SW1/4-S13-T26N-R3 E



CITY OF SHORELINE ZONING MAP

Plot Date: 1/2/2007

Zoning Legend

- | | |
|---------------------------------------|--|
| R4 Residential, 4 units/acre | NB Neighborhood Business |
| R6 Residential, 6 units/acre | NCBD North City Business District |
| R8 Residential, 8 units/acre | CB Community Business |
| R12 Residential, 12 units/acre | O Office |
| R18 Residential, 18 units/acre | RB Regional Business |
| R24 Residential, 24 units/acre | RB-CZ Regional Business-Contract Zone |
| R48 Residential, 48 units/acre | I Industrial |
| CZ Contract Zone | |

Feature Legend

- | | |
|------------------|--------------------|
| - Map Tile Lines | - Unclassified ROW |
| - City Boundary | - Parcel Line |

1	2	3	4	5	6	7	8	9	10
13	14	15	16	17	18	19	20	21	22
25	26	27	28	29	30	31	32	33	
36	37	38	39	40	41	42	43	44	
47	48	49	50	51	52	53	54	55	
57	58	59	60	61	62	63	64	65	

MAP # 59

1:3,600



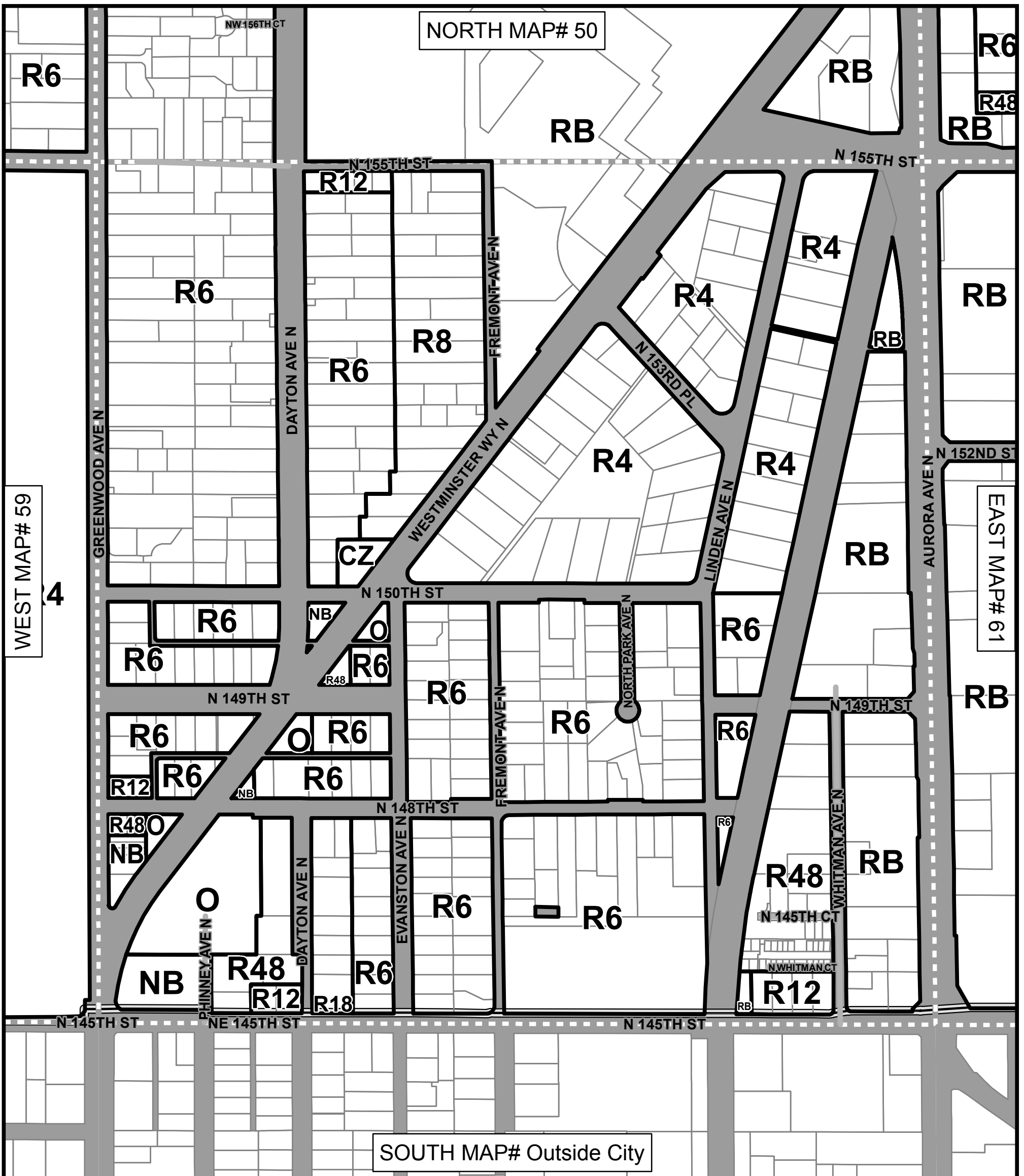
0 75 150 300 450 600 Feet

No warranties of any sort, including accuracy, fitness, or merchantability, accompany this product.

Representation of official zoning map adopted by City Ordinance No. 292. Shows amendments through December, 2006.



SE1/4-S13-T26N-R3 E



CITY OF SHORELINE ZONING MAP

Plot Date: 1/2/2007

Zoning Legend

- R4** Residential, 4 units/acre
- R6** Residential, 6 units/acre
- R8** Residential, 8 units/acre
- R12** Residential, 12 units/acre
- R18** Residential, 18 units/acre
- R24** Residential, 24 units/acre
- R48** Residential, 48 units/acre
- CZ** Contract Zone
- NB** Neighborhood Business
- NCBD** North City Business District
- CB** Community Business
- O** Office
- RB** Regional Business
- RB-CZ** Regional Business-Contract Zone
- I** Industrial

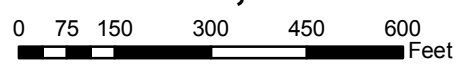
Feature Legend

- Map Tile Lines
- City Boundary
- Unclassified ROW
- Parcel Line

1	2	3	4	5	6	7	8	9	10
13	14	15	16	17	18	19	20	21	22
25	26	27	28	29	30	31	32	33	
36	37	38	39	40	41	42	43	44	
47	48	49	50	51	52	53	54	55	
57	58	59	60	61	62	63	64	65	

MAP # 60

1:3,600

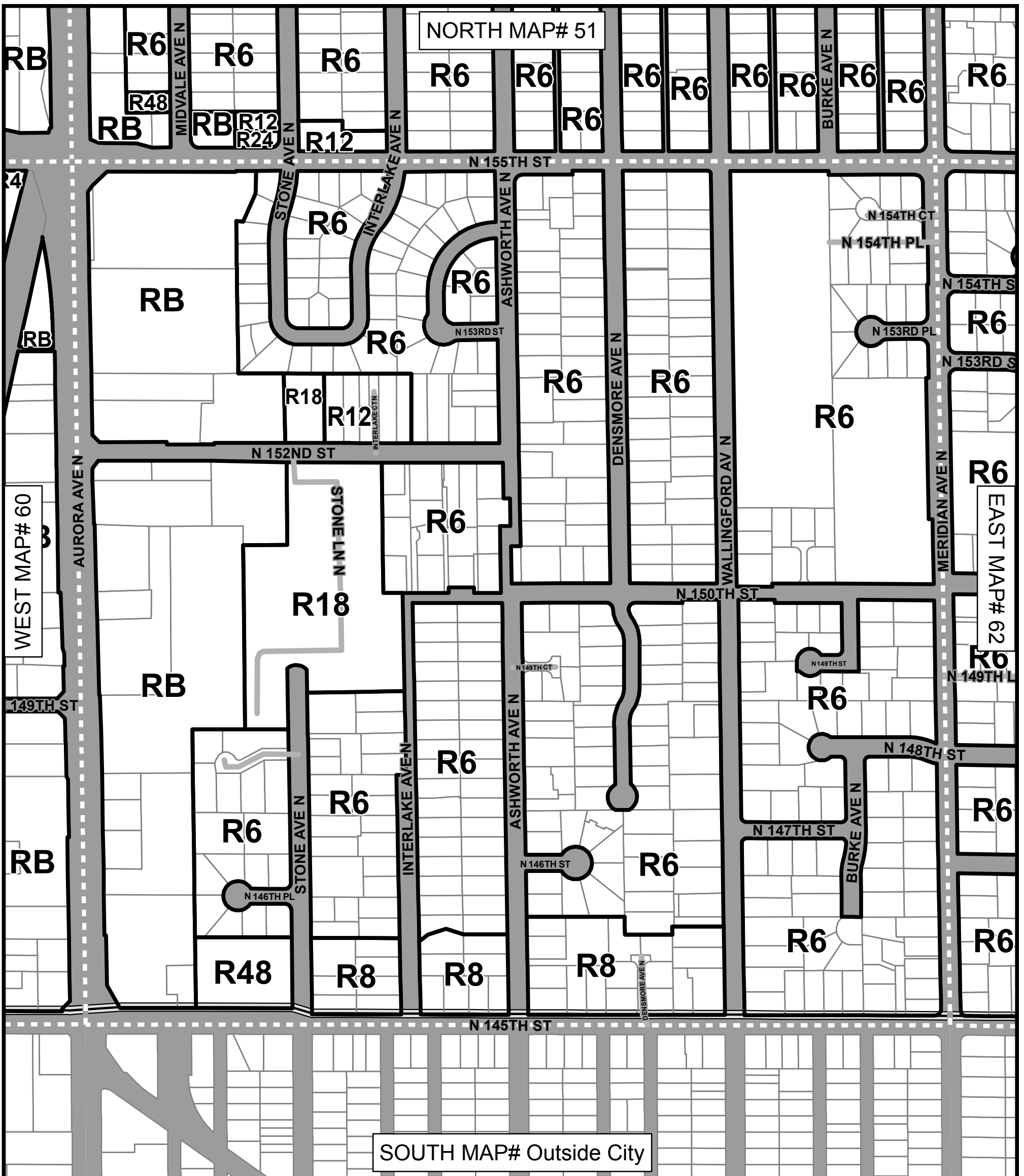


No warranties of any sort, including accuracy, fitness, or merchantability, accompany this product.

Representation of official zoning map adopted by City Ordinance No. 292. Shows amendments through December, 2006.



SW1/4-S18-T26N-R4 E



CITY OF SHORELINE ZONING MAP

Plot Date: 1/2/2007

Zoning Legend

- R4 Residential, 4 units/acre
- R6 Residential, 6 units/acre
- R8 Residential, 8 units/acre
- R12 Residential, 12 units/acre
- R18 Residential, 18 units/acre
- R24 Residential, 24 units/acre
- R48 Residential, 48 units/acre
- CZ Contract Zone
- NB Neighborhood Business
- NCBD North City Business District
- CB Community Business
- O Office
- RB Regional Business
- RB-CZ Regional Business-Contract Zone
- I Industrial

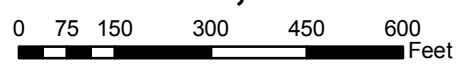
Feature Legend

- Map Tile Lines
- Unclassified ROW
- City Boundary
- Parcel Line

1	2	3	4	5	6	7	8	9	10
13	14	15	16	17	18	19	20	21	22
25	26	27	28	29	30	31	32	33	
36	37	38	39	40	41	42	43	44	
47	48	49	50	51	52	53	54	55	
57	58	59	60	61	62	63	64	65	

MAP # 61

1:3,600

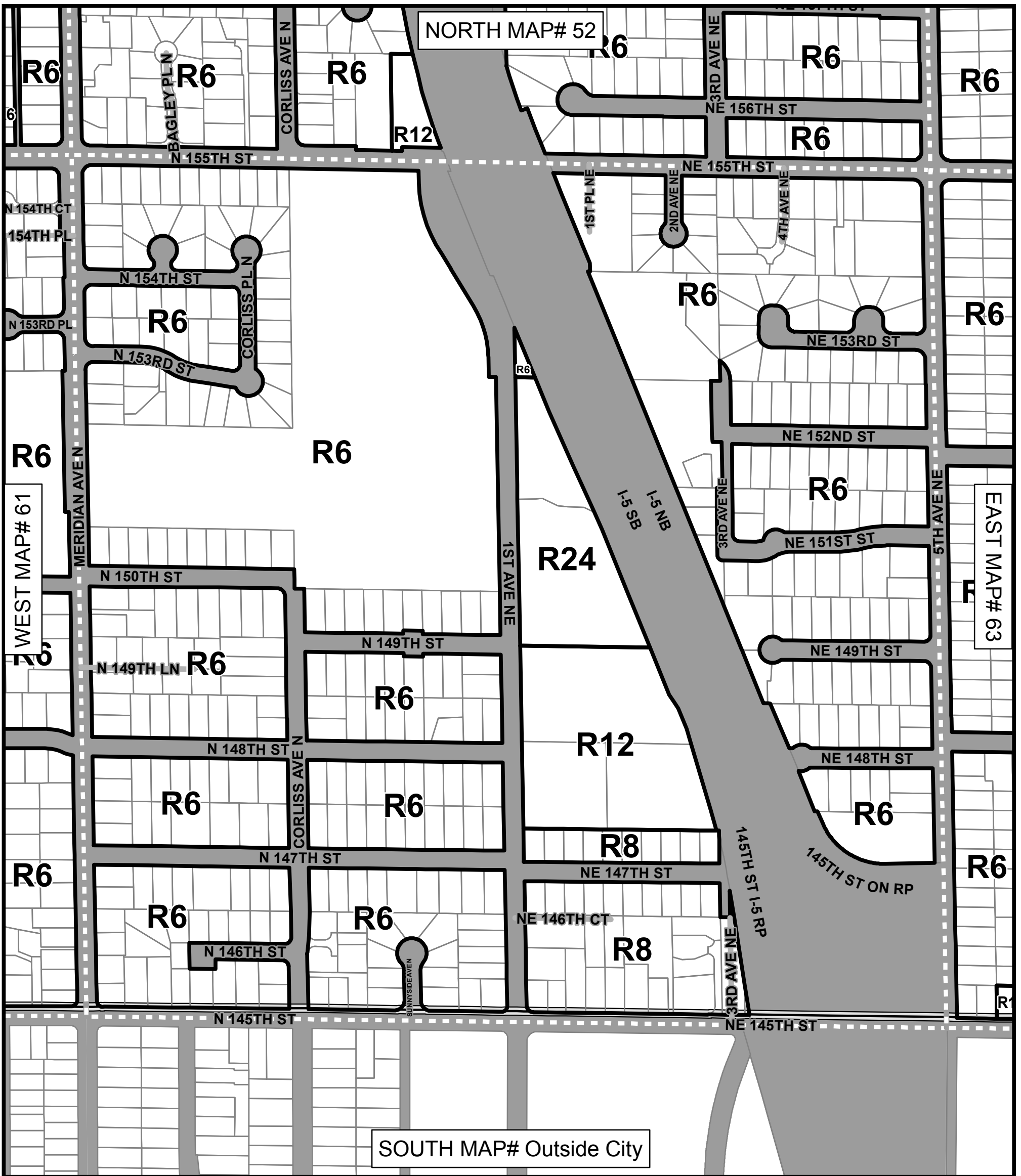


No warranties of any sort, including accuracy, fitness, or merchantability, accompany this product.

Representation of official zoning map adopted by City Ordinance No. 292. Shows amendments through December, 2006.



SE1/4-S18-T26N-R4 E



Plot Date: 1/2/2007

CITY OF SHORELINE ZONING MAP

Zoning Legend

- | | |
|---------------------------------------|--|
| R4 Residential, 4 units/acre | NB Neighborhood Business |
| R6 Residential, 6 units/acre | NCBD North City Business District |
| R8 Residential, 8 units/acre | CB Community Business |
| R12 Residential, 12 units/acre | O Office |
| R18 Residential, 18 units/acre | RB Regional Business |
| R24 Residential, 24 units/acre | RB-CZ Regional Business-Contract Zone |
| R48 Residential, 48 units/acre | I Industrial |
| CZ Contract Zone | |

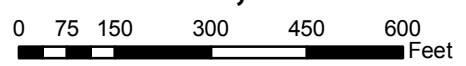
Feature Legend

- | | |
|------------------|--------------------|
| - Map Tile Lines | - Unclassified ROW |
| - City Boundary | - Parcel Line |

1	2	3	4	5	6	7	8	9	10
13	14	15	16	17	18	19	20	21	22
25	26	27	28	29	30	31	32	33	
36	37	38	39	40	41	42	43	44	
47	48	49	50	51	52	53	54	55	
57	58	59	60	61	62	63	64	65	

MAP # 62

1:3,600

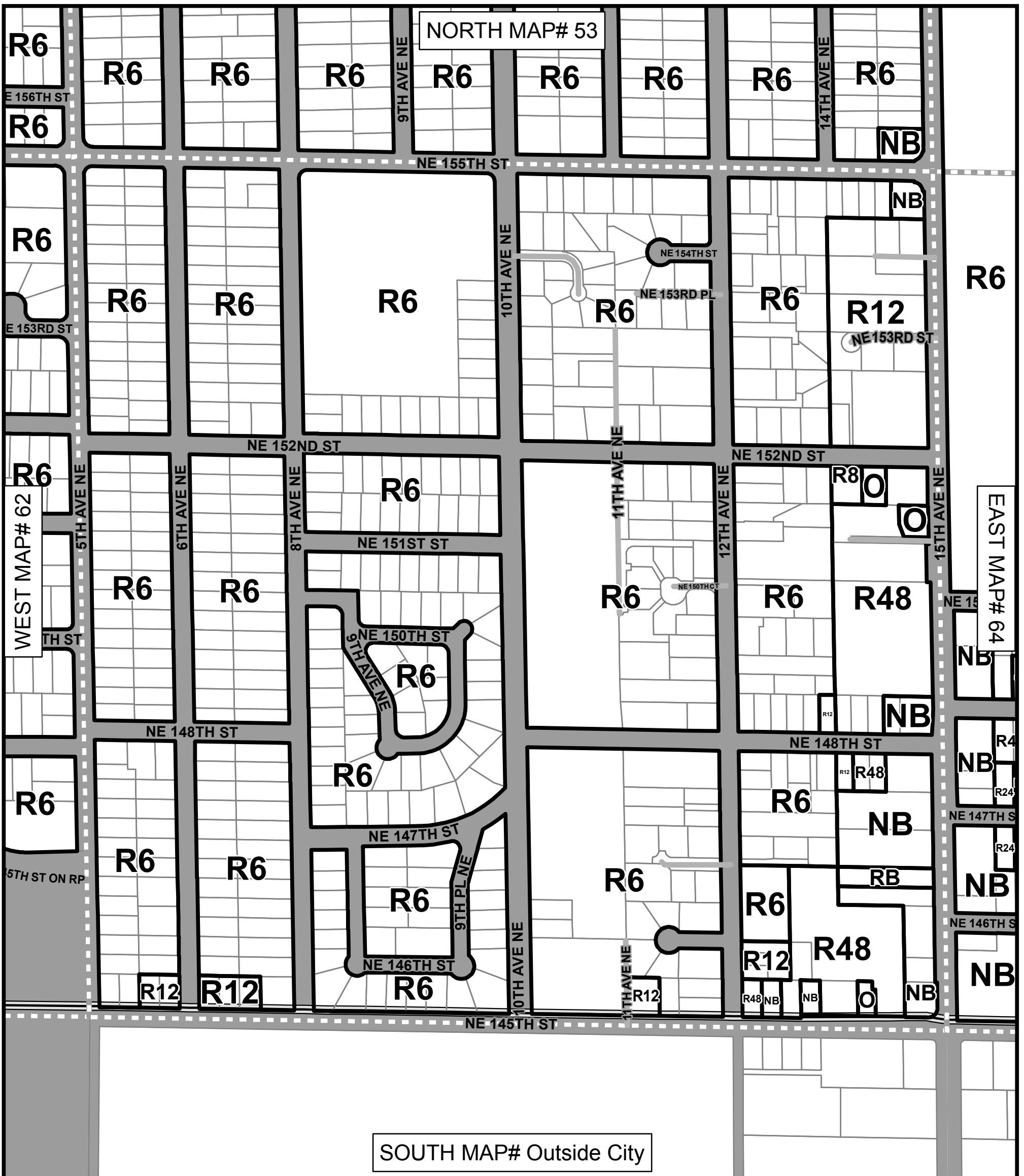


No warranties of any sort, including accuracy, fitness, or merchantability, accompany this product.

Representation of official zoning map adopted by City Ordinance No. 292. Shows amendments through December, 2006.



SW1/4-S17-T26N-R4 E



CITY OF SHORELINE ZONING MAP

Plot Date: 1/2/2007

Zoning Legend

- R4** Residential, 4 units/acre
- R6** Residential, 6 units/acre
- R8** Residential, 8 units/acre
- R12** Residential, 12 units/acre
- R18** Residential, 18 units/acre
- R24** Residential, 24 units/acre
- R48** Residential, 48 units/acre
- CZ** Contract Zone
- NB** Neighborhood Business
- NCBD** North City Business District
- CB** Community Business
- O** Office
- RB** Regional Business
- RB-CZ** Regional Business-Contract Zone
- I** Industrial

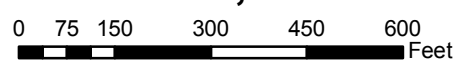
Feature Legend

- Map Tile Lines
- City Boundary
- Unclassified ROW
- Parcel Line

1	2	3	4	5	6	7	8	9	10
13	14	15	16	17	18	19	20	21	22
25	26	27	28	29	30	31	32	33	
36	37	38	39	40	41	42	43	44	
47	48	49	50	51	52	53	54	55	
57	58	59	60	61	62	63	64	65	

MAP # 63

1:3,600

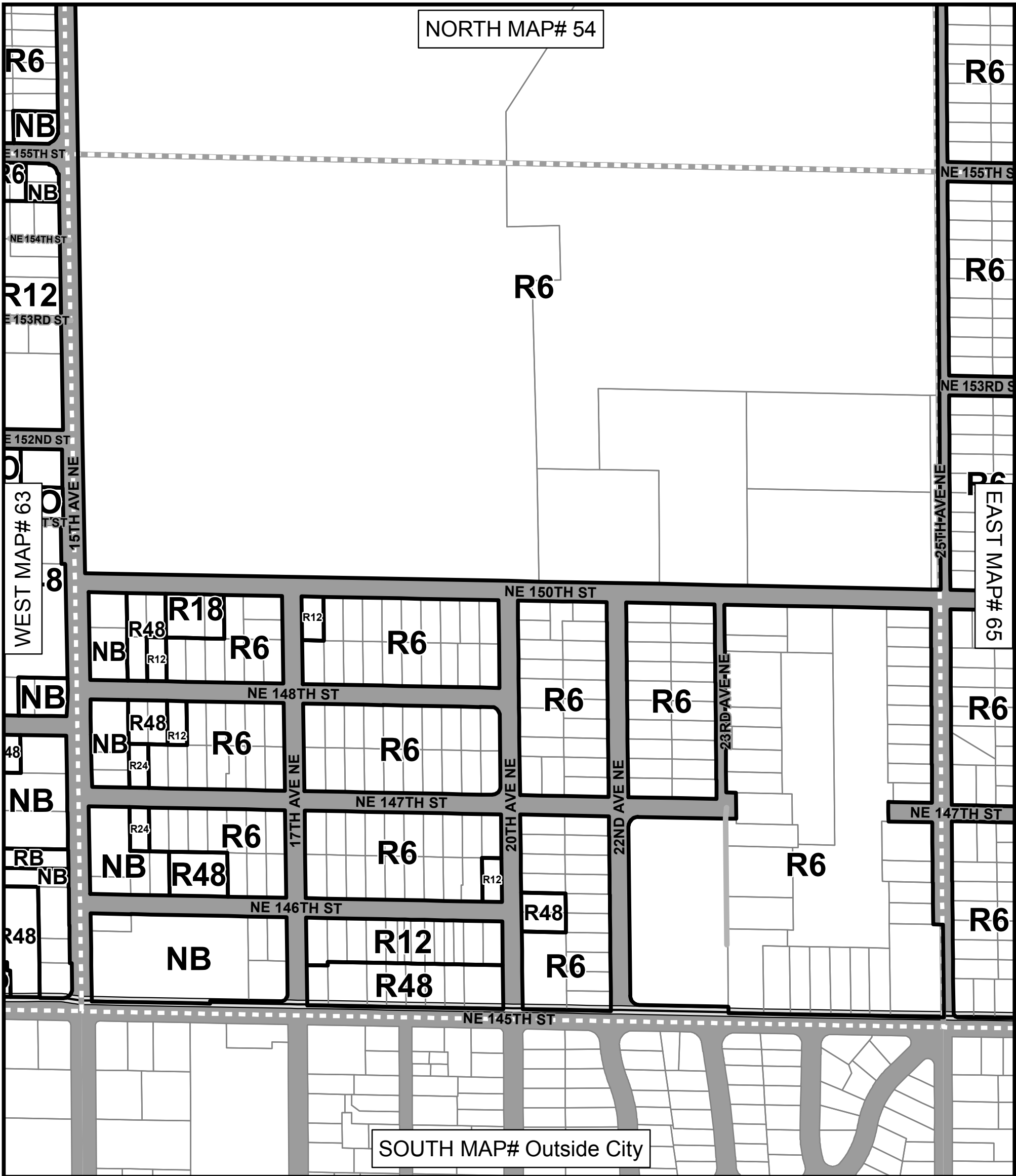


No warranties of any sort, including accuracy, fitness, or merchantability, accompany this product.

Representation of official zoning map adopted by City Ordinance No. 292. Shows amendments through December, 2006.



SE1/4-S17-T26N-R4 E



Plot Date: 1/2/2007

CITY OF SHORELINE ZONING MAP

Zoning Legend

- | | | | |
|-----|----------------------------|-------|---------------------------------|
| R4 | Residential, 4 units/acre | NB | Neighborhood Business |
| R6 | Residential, 6 units/acre | NCBD | North City Business District |
| R8 | Residential, 8 units/acre | CB | Community Business |
| R12 | Residential, 12 units/acre | O | Office |
| R18 | Residential, 18 units/acre | RB | Regional Business |
| R24 | Residential, 24 units/acre | RB-CZ | Regional Business-Contract Zone |
| R48 | Residential, 48 units/acre | I | Industrial |
| CZ | Contract Zone | | |

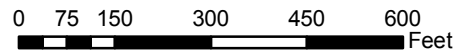
Feature Legend

- | | | | |
|--|------------------|--|--------------------|
| | - Map Tile Lines | | - Unclassified ROW |
| | - City Boundary | | - Parcel Line |

1	2	3	4	5	6	7	8	9	10
13	14	15	16	17	18	19	20	21	22
25	26	27	28	29	30	31	32	33	
36	37	38	39	40	41	42	43	44	
47	48	49	50	51	52	53	54	55	
57	58	59	60	61	62	63	64	65	

MAP # 64

1:3,600

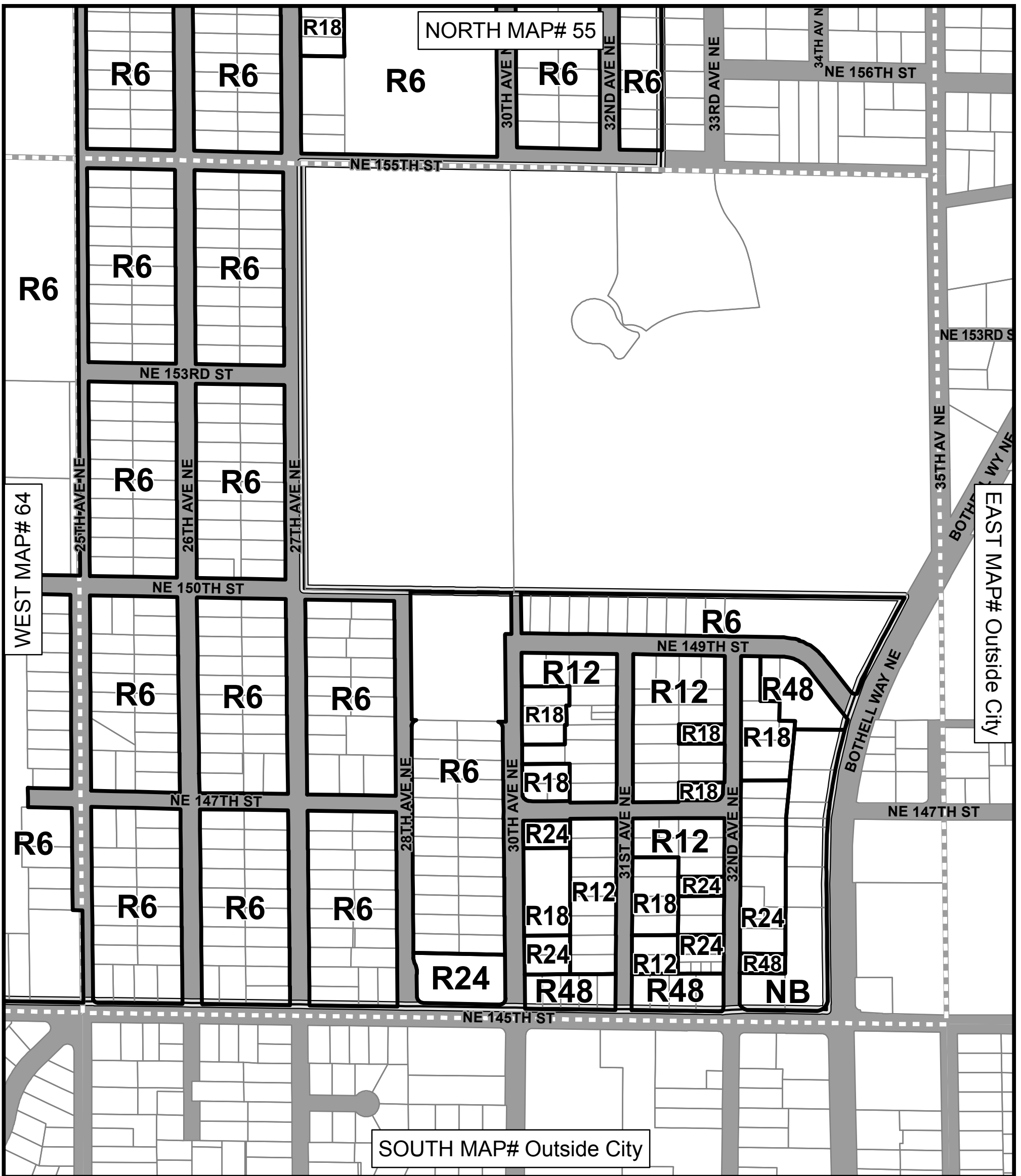


No warranties of any sort, including accuracy, fitness, or merchantability, accompany this product.

Representation of official zoning map adopted by City Ordinance No. 292. Shows amendments through December, 2006.



SW1/4-S16-T26N-R4 E



CITY OF SHORELINE ZONING MAP

Plot Date: 1/2/2007

Zoning Legend

- | | |
|---------------------------------------|--|
| R4 Residential, 4 units/acre | NB Neighborhood Business |
| R6 Residential, 6 units/acre | NCBD North City Business District |
| R8 Residential, 8 units/acre | CB Community Business |
| R12 Residential, 12 units/acre | O Office |
| R18 Residential, 18 units/acre | RB Regional Business |
| R24 Residential, 24 units/acre | RB-CZ Regional Business-Contract Zone |
| R48 Residential, 48 units/acre | I Industrial |
| CZ Contract Zone | |

Feature Legend

- | | |
|------------------|--------------------|
| - Map Tile Lines | - Unclassified ROW |
| - City Boundary | - Parcel Line |

1	2	3	4	5	6	7	8	9	10
13	14	15	16	17	18	19	20	21	22
25	26	27	28	29	30	31	32	33	
36	37	38	39	40	41	42	43	44	
47	48	49	50	51	52	53	54	55	
57	58	59	60	61	62	63	64	65	

MAP # 65

1:3,600



0 75 150 300 450 600 Feet

No warranties of any sort, including accuracy, fitness, or merchantability, accompany this product.

Representation of official zoning map adopted by City Ordinance No. 292. Shows amendments through December, 2006.



SE1/4-S16-T26N-R4 E