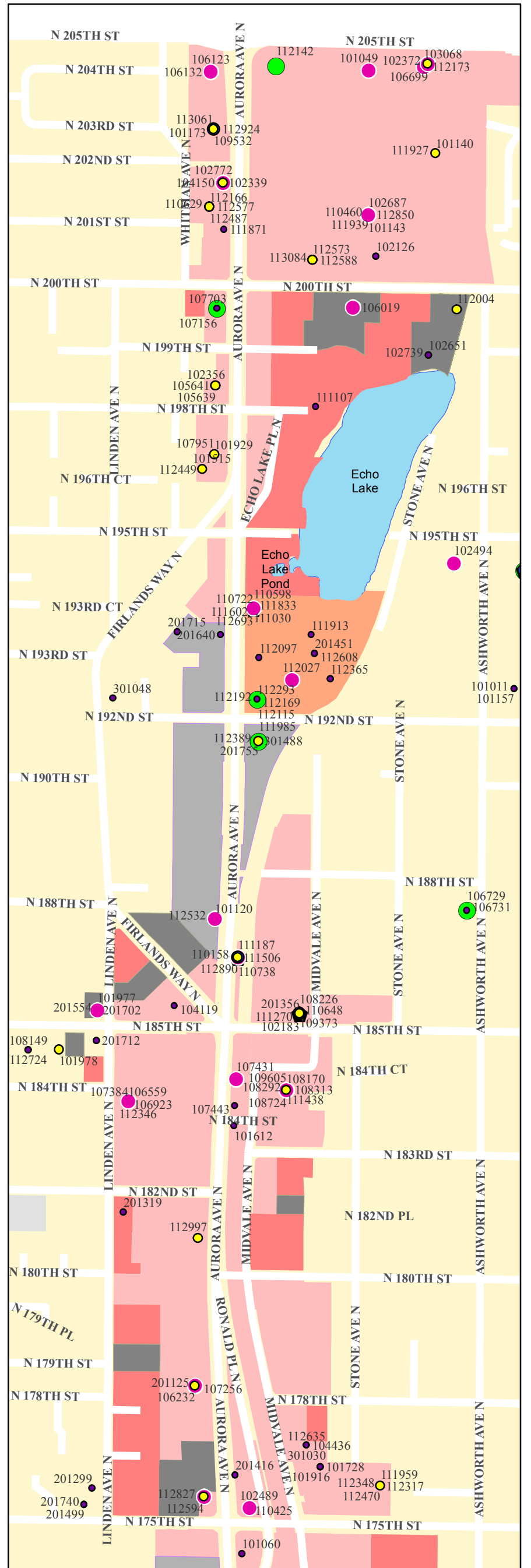
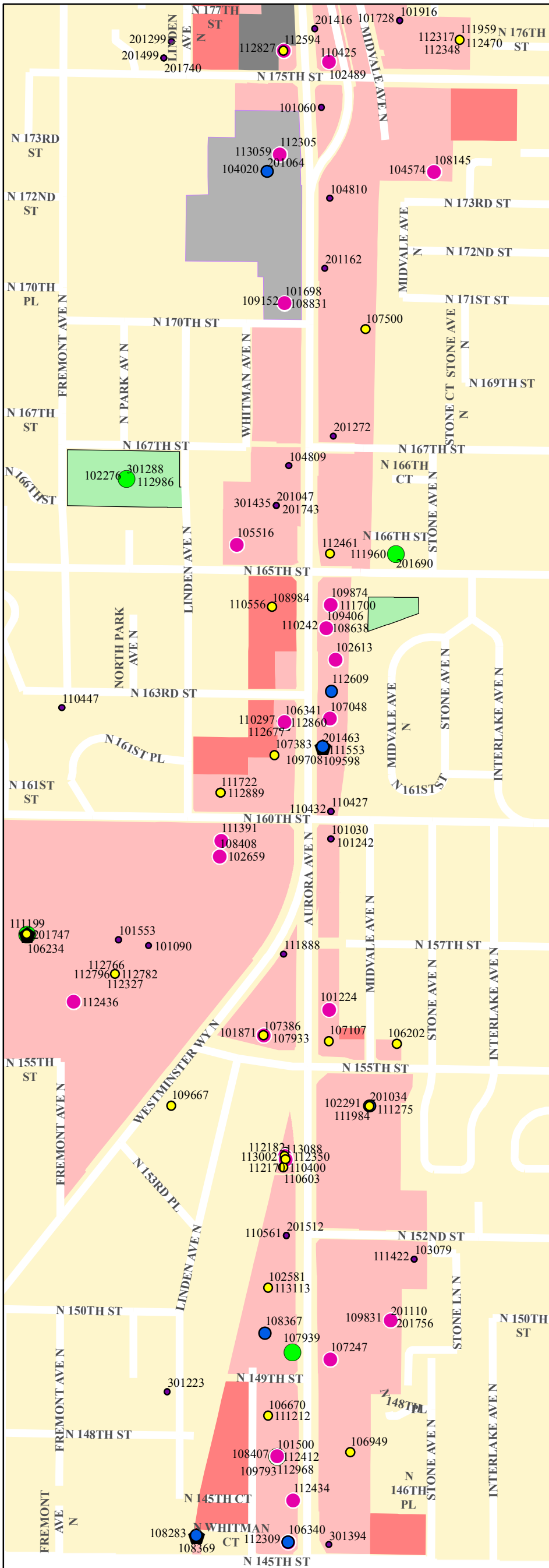


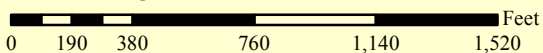
Aurora Ave N, 145th to 175th

Aurora Ave N, 175th to 205th



September, 2008 Aurora Corridor Permits

1 inch equals 600 feet



Legend

- Commercial Permits by Description**
- <all other values>
- APDESC**
- ADDITION/REMODEL
 - DEMOLITION
 - MISC. STRUCTURE
 - NEW CONSTRUCTION
 - SITE DEVELOPMENT/CONSTRUCTION

- RB; Regional Business
- R48
- RB-CZ
- O; Office
- CB; Community Business
- I; Industrial
- CZ; Contract Zone



No warranties of any sort, including accuracy, fitness, or merchantability, accompany this product.

Updated: 9/4/2008

Filename: j:\GIS\stdprojects\Permits_Aurora.mxd