







2012 City of Shoreline SMP Update Map

Proposed Shoreline Environment Designations



 Wetland

Environmental Designation Type








-  Aquatic
-  Point Wells Urban
-  Point Wells Urban Conservancy
-  Shoreline Residential
-  Urban Conservancy
-  Waterfront Residential

Other Map Features:

-  Wetland
-  City Limit
-  Parcel
-  Potential Annexation Area

Streets

Classification

-  Interstate
-  Principal Arterial
-  Collector Arterial
-  Minor Arterial
-  Neighborhood Collector
-  Local Street
-  Open Water

