





# Neighborhood Traffic Safety Map (Active & Historical)

## Legend

-  Active NTSP\*
-  NTSP (Historical)
-  Traffic Circle
-  Speed Hump

\*NTSP = Neighborhood Traffic Safety Program



City of Shoreline  
 Mark J. Relph, Public Works Director  
 Rich Meredith, City Traffic Engineer  
 17544 Midvale Ave N  
 Shoreline, WA 98133  
 (206) 546-1700  
 www.cityofshoreline.com

Map Date: June 2008

No warranties of any sort, including accuracy, fitness, or merchantability, accompany this product.

