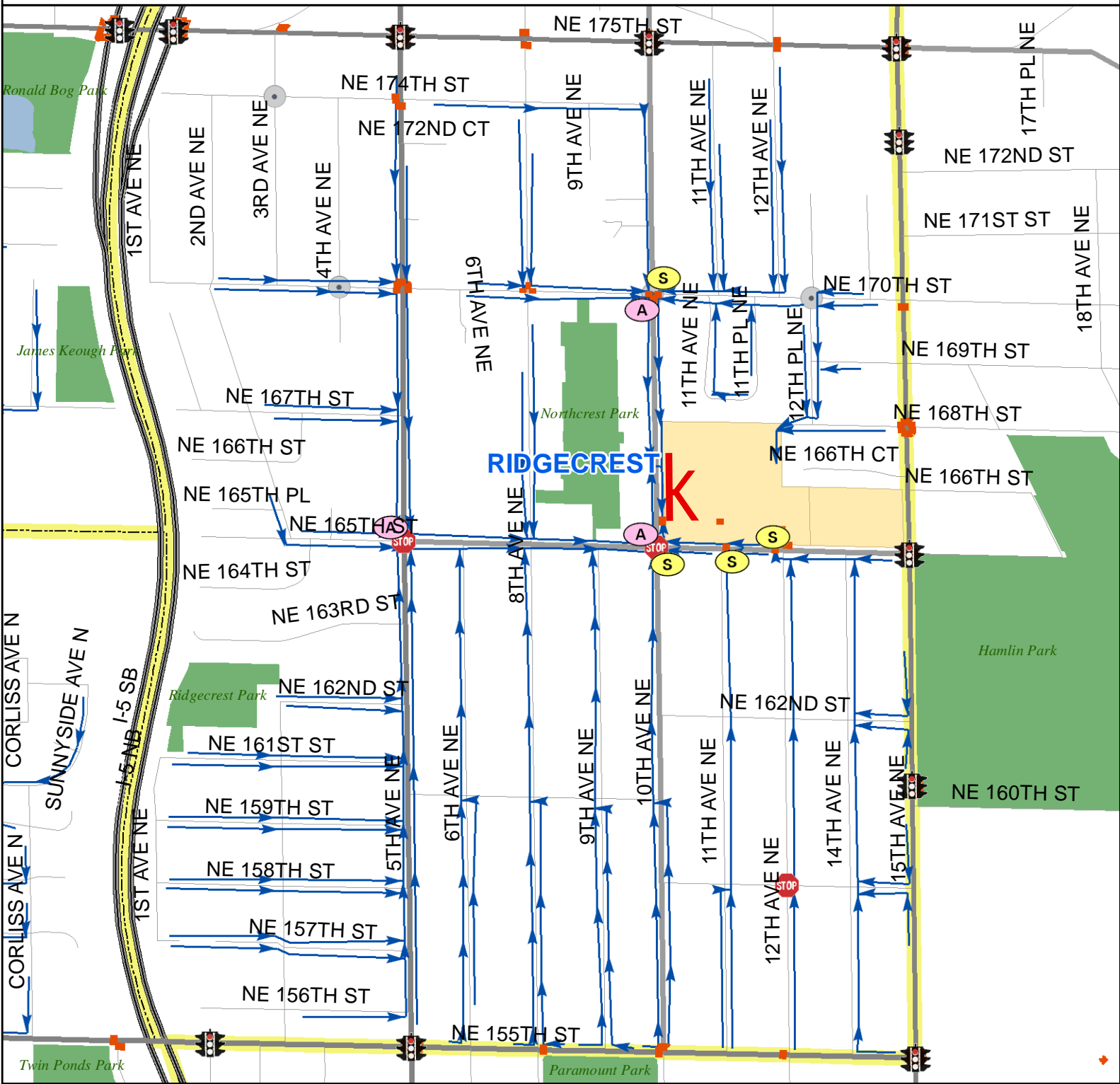


Ridgecrest Elementary School

School Walking Routes, 2008-2009

16516 10th Ave NE - (206) 361-4272 - www.shorelineschools.org













RECOMMENDED ROUTES ARE MARKED WITH ARROWS.

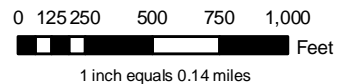
This map shows the preferred routes for walking to school safely. Please show your child the safest route and teach her/him good safety habits, such as:

- 1) Stop at every corner and look all ways for on-coming vehicles before crossing;
- 2) Walk quickly, but don't run;
- 3) Use crosswalks, stop signs, traffic signals, school patrols, and adult crossing guards; and
- 4) Walk on the left-side of the roadway, as far off the roadway as possible, facing the approaching traffic, if no walkways are provided.

Legend

-  School
-  School Boundary
-  School Walking Routes
-  Adult
-  Student
-  Crosswalk
-  Park or Trail

-  Traffic Light
-  All-Way Stop
-  Traffic Circle



City of Shoreline
Mark J. Relph, Public Works Director
Rich Meredith, City Traffic Engineer
17544 Midvale Ave N
Shoreline, WA 98133
(206) 546-1700
www.cityofshoreline.com

Map designed by
City of Shoreline -
Traffic Services.
No warranties of any sort,
including accuracy,
fitness, or merchantability,
accompany this product.