





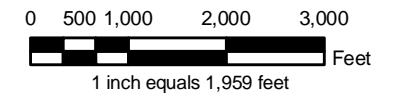


Traffic Calming Device Location Map

Legend

-  Traffic Circle
-  Speed Hump
-  Active NTSP*
-  NTSP* (Historical)
-  Water
-  Park or Trail

* NTSP = Neighborhood Traffic Safety Program



City of Shoreline
 Mark J. Relph, Public Works Director
 Rich Meredith, City Traffic Engineer
 17544 Midvale Ave N
 Shoreline, WA 98133
 (206) 546-1700
 www.cityofshoreline.com

Map Date: June 2008
 No warranties of any sort, including accuracy, fitness, or merchantability, accompany this product.

