


# Sidewalk Priority Routes


As of February 2007

### Priority 1 Projects

 Potential Projects  
11.1 Road Miles


 Improvements  
Installed - 0.4 Miles

### Priority 2 Projects

 Potential Projects  
9.4 Road Miles

 Improvements  
Installed - 0.8 Miles

### Priority 3 Projects

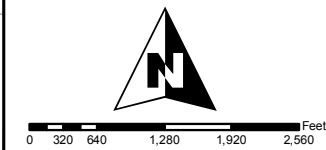
 Potential Projects  
8.7 Road Miles

 Improvements  
Installed - none

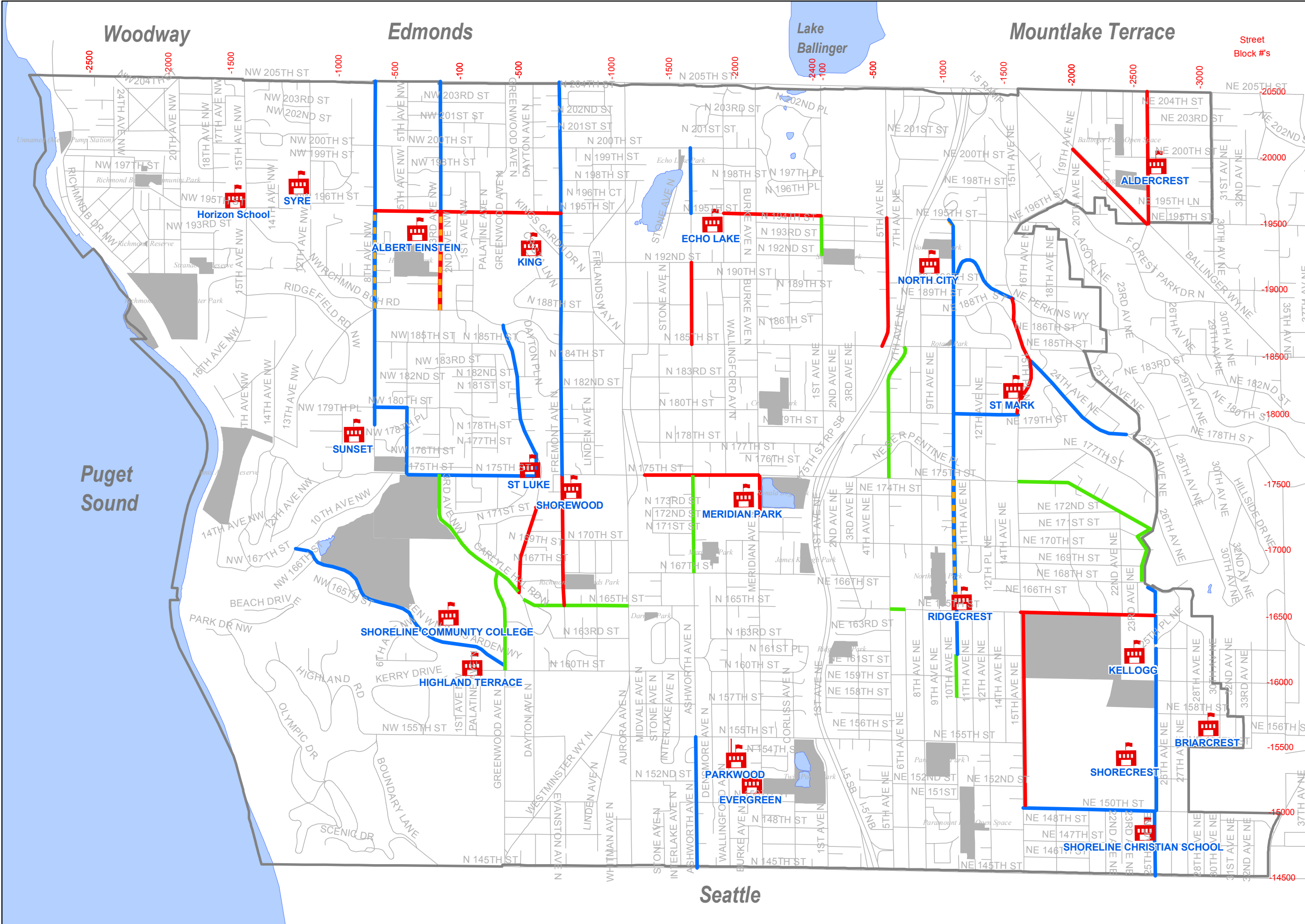
 Schools

### NOTE:

Priority Routes identified in the Transportation Master Plan April 2005



Plot Date: February 21, 2007  
No warranties of any sort, including accuracy, fitness, or merchantability, accompany this product.  
G:\PWORKS\Engineering\Curtin\GIS\MAPS\Sidewalks\PriorityStatus07



Woodway

Edmonds

Mountlake Terrace

Seattle

Lake Ballinger

Puget Sound

Street Block #s