











RECOMMENDED ROUTES ARE MARKED WITH ARROWS.

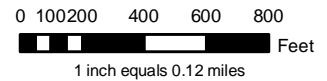
This map shows the preferred routes for walking to school safely. Please show your child the safest route and teach her/him good safety habits, such as:

- 1) Stop at every corner and look all ways for on-coming vehicles before crossing;
- 2) Walk quickly, but don't run;
- 3) Use crosswalks, stop signs, traffic signals, school patrols, and adult crossing guards; and
- 4) Walk on the left-side of the roadway, as far off the roadway as possible, facing the approaching traffic, if no walkways are provided.

**Legend**

-  School
-  School Boundary
-  School Walking Routes
-  Adult
-  Student
-  Crosswalk
-  Park or Trail

-  Traffic Light
-  All-Way Stop
-  Traffic Circle



City of Shoreline  
 Mark J. Relph, Public Works Director  
 Rich Meredith, City Traffic Engineer  
 17544 Midvale Ave N  
 Shoreline, WA 98133  
 (206) 546-1700  
[www.cityofshoreline.com](http://www.cityofshoreline.com)

Map designed by  
 City of Shoreline -  
 Traffic Services.  
 No warranties of any sort,  
 including accuracy,  
 fitness, or merchantability,  
 accompany this product.

